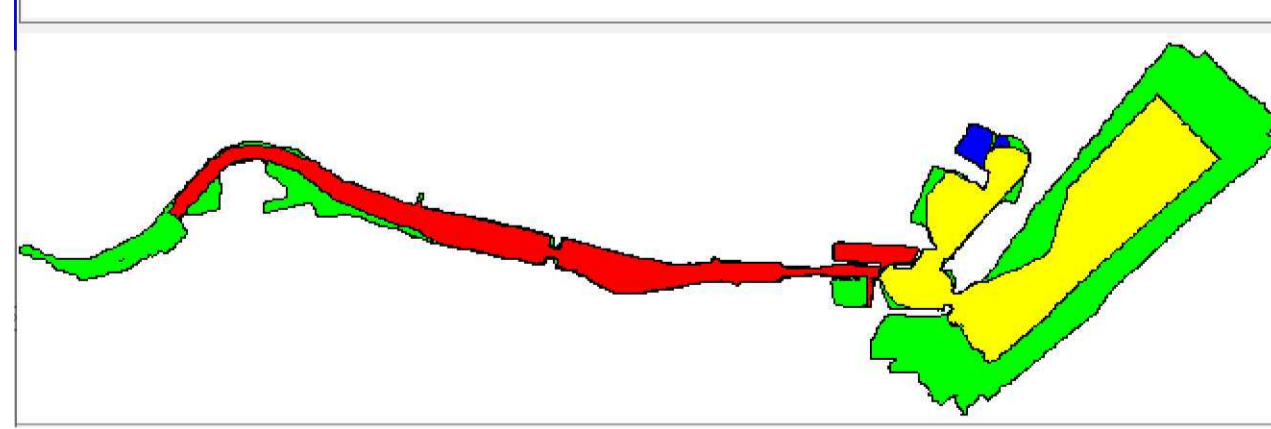
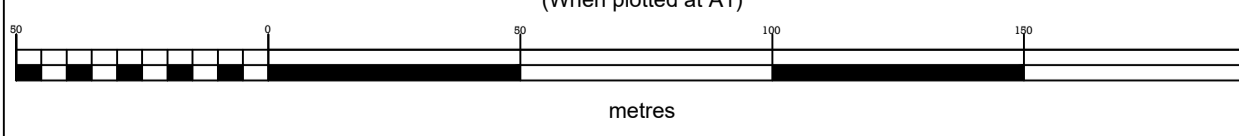


ID	Date	Source	Color
<input checked="" type="checkbox"/> 2	04/17/2024	BLACK SOUNDINGS Surveys up to 240417.xyz	Green
<input checked="" type="checkbox"/> 1	06/04/2024	UKD Lowestoft_0_30cube_240604.xyz	Red
<input checked="" type="checkbox"/> 3	06/13/2024	BOSKALIS 20240613a_min.xyz	Blue
<input checked="" type="checkbox"/> 4	06/16/2024	BOSKALIS 20240616a_min.xyz	Yellow

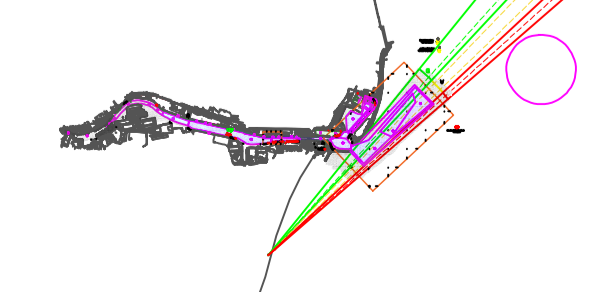


DATUM FOR SOUNDINGS: Soundings are relative to Admiralty Chart Datum (A.C.D.) A.C.D is 1.5 metres below O.D. Newlyn. Negative numbers indicate heights above datum. Positive numbers indicate depths below datum.

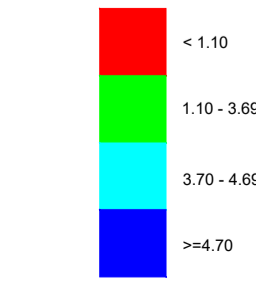
SCALE 1:1500
(When plotted at A1)



KEYPLAN



COLOUR TABLE



SURVEY EQUIPMENT & PARAMETERS

Survey Vessel	UKD Resolution	Ellipsoid	AIRY
Primary Positioning System	Applanix PosMV Wavemaster	Grid System	UK National Grid
Secondary Positioning System	Hemisphere Crescent VS130	Transformation	OSTN15
Tidal Reduction	Trimble VRS NOW Network RTK	Geoid Model	OSGM15
Echosounder	Norbit IWMS Multibeam Echosounder	Vertical Datum	Admiralty Chart Datum
Motion Reference Unit	Applanix PosMV Wavemaster IMU		

UKD DREDGING
Queen Alexandra House,
Cargo Road, Cardiff, CF10 4LY
Tel: 02920 835200
www.ukdredging.co.uk
ukd@abports.co.uk

LOWESTOFT 5a

SURVEYED:	UKD Boskalis	04/06/2024 13&16/06/2024	POST UKD DREDGE PTS014/L5A/24.02
PROCESSED:	AO/JP	12/06/2024	
DRAWN:	JP	12/06/2024	

Whilst every care has been taken in the preparation of the information relating to the soundings shown on this chart, UK Dredging make no warranty as to its accuracy and will not accept responsibility, however arising, for any inaccuracies or omissions or for any consequences arising there from. UK Dredging own copyright and database rights in relation to this publication (including the hydrographic soundings). Reproduction or dissemination of part or all of the contents of this publication in any form is prohibited other than with the express written permission of UK Dredging.