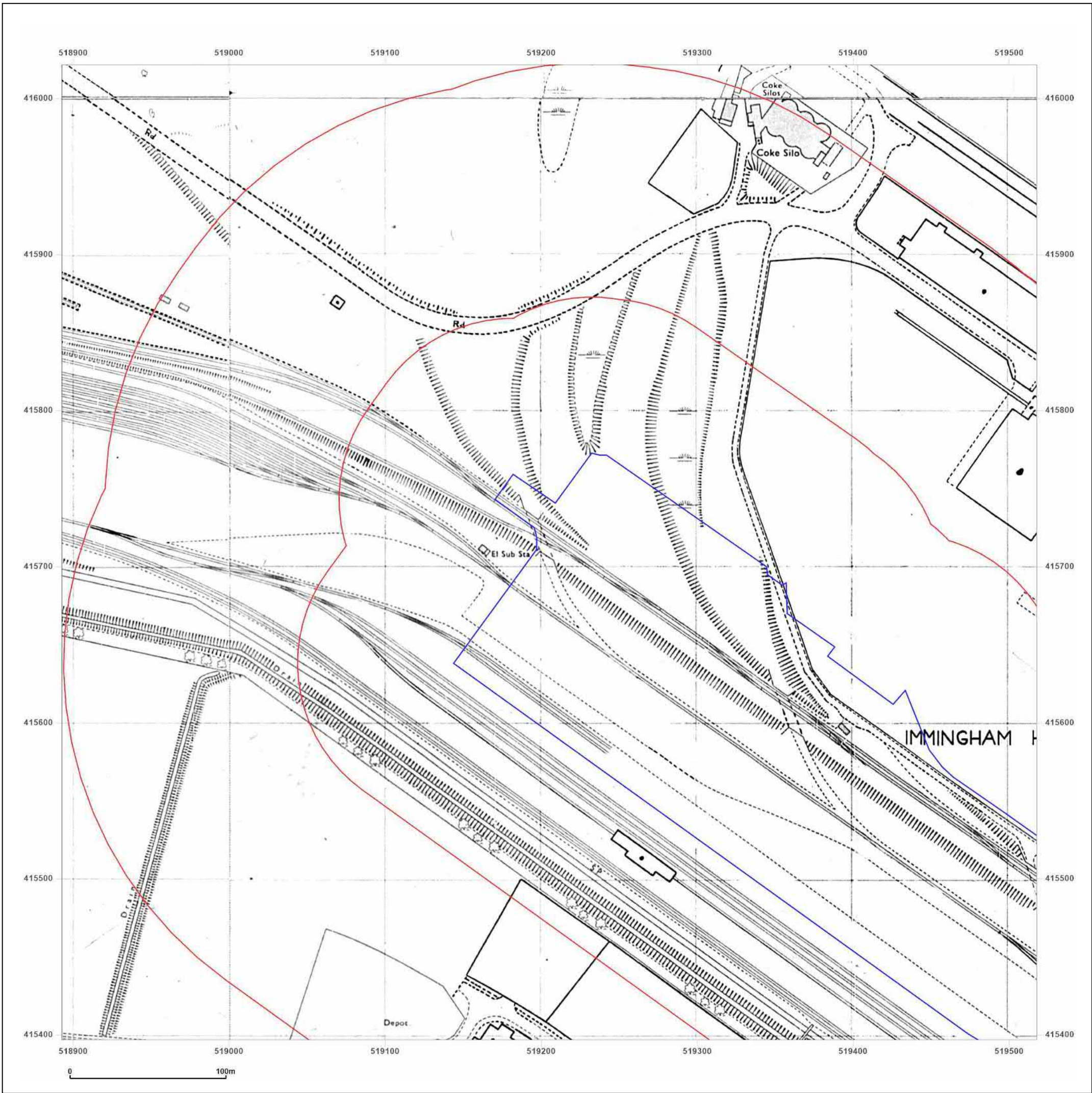


## Appendix B - Groundsure Report (3/3)



**Site Details:**

520380 , 415389

**Client Ref:** Project\_Sugar\_60664611  
**Report Ref:** GS-8247702\_LS\_1\_2  
**Grid Ref:** 519205, 415709

**Map Name:** National Grid

**Map date:** 1982-1985

**Scale:** 1:2,500

**Printed at:** 1:2,500



Surveyed 1969  
 Revised 1982  
 Edition N/A  
 Copyright 1982  
 Levelled 1969

Surveyed 1969  
 Revised 1985  
 Edition N/A  
 Copyright 1985  
 Levelled 1969

Surveyed 1969  
 Revised 1982  
 Edition N/A  
 Copyright 1982  
 Levelled 1969

Surveyed 1969  
 Revised 1982  
 Edition N/A  
 Copyright 1982  
 Levelled 1969

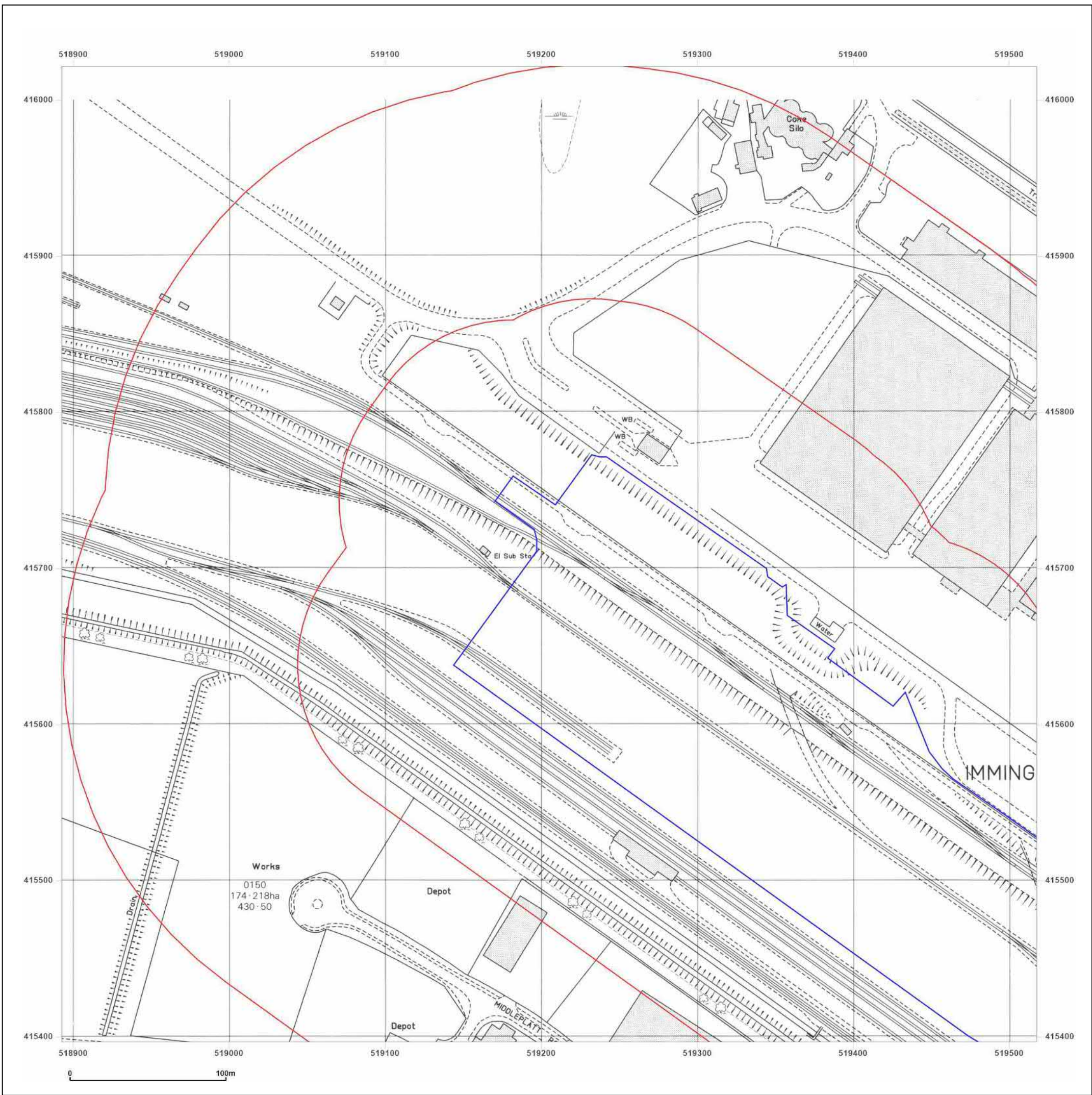


Produced by  
 Groundsure Insights  
 T: 08444 159000  
 E: [info@groundsure.com](mailto:info@groundsure.com)  
 W: [www.groundsure.com](http://www.groundsure.com)

© Crown copyright and database rights 2018 Ordnance Survey 100035207

Production date: 08 October 2021

Map legend available at:  
[www.groundsure.com/sites/default/files/groundsure\\_legend.pdf](http://www.groundsure.com/sites/default/files/groundsure_legend.pdf)



**Site Details:**

520380 , 415389

**Client Ref:** Project\_Sugar\_60664611  
**Report Ref:** GS-8247702\_LS\_1\_2  
**Grid Ref:** 519205, 415709

**Map Name:** National Grid

**Map date:** 1988

**Scale:** 1:2,500

**Printed at:** 1:2,500



Surveyed 1964  
 Revised 1988  
 Edition N/A  
 Copyright N/A  
 Levelled N/A



Produced by  
 Groundsure Insights  
 T: 08444 159000  
 E: [info@groundsure.com](mailto:info@groundsure.com)  
 W: [www.groundsure.com](http://www.groundsure.com)

© Crown copyright and database rights 2018 Ordnance Survey 100035207

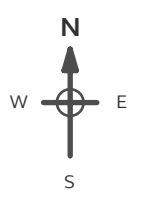
Production date: 08 October 2021

Map legend available at:  
[www.groundsure.com/sites/default/files/groundsure\\_legend.pdf](http://www.groundsure.com/sites/default/files/groundsure_legend.pdf)

**Site Details:**  
520380 , 415389

**Client Ref:** Project\_Sugar\_60664611  
**Report Ref:** GS-8247702\_LS\_2\_1  
**Grid Ref:** 519830, 415084

**Map Name:** County Series  
**Map date:** 1888  
**Scale:** 1:2,500  
**Printed at:** 1:2,500



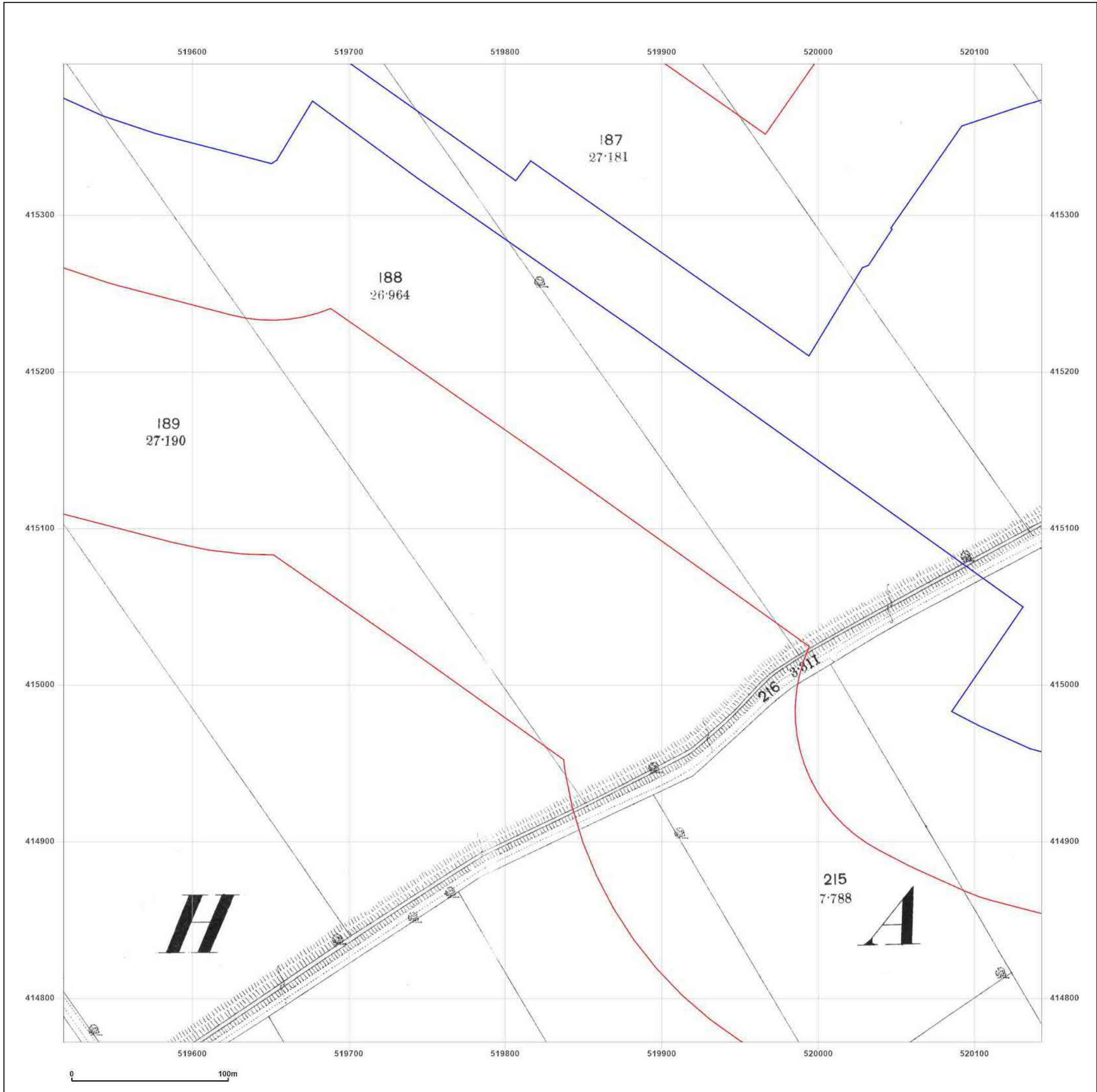
Surveyed 1888  
Revised 1888  
Edition N/A  
Copyright N/A  
Levelled N/A

**Powered by**  
 Produced by Groundsure Insights  
T: 08444 159000  
E: [info@groundsure.com](mailto:info@groundsure.com)  
W: [www.groundsure.com](http://www.groundsure.com)

© Crown copyright and database rights 2018 Ordnance Survey 100035207

Production date: 08 October 2021

Map legend available at:  
[www.groundsure.com/sites/default/files/groundsure\\_legend.pdf](http://www.groundsure.com/sites/default/files/groundsure_legend.pdf)



**Site Details:**

520380 , 415389

**Client Ref:** Project\_Sugar\_60664611  
**Report Ref:** GS-8247702\_LS\_2\_1  
**Grid Ref:** 519830, 415084

**Map Name:** County Series

**Map date:** 1907

**Scale:** 1:2,500

**Printed at:** 1:2,500



Surveyed 1907  
 Revised 1907  
 Edition N/A  
 Copyright N/A  
 Levelled N/A

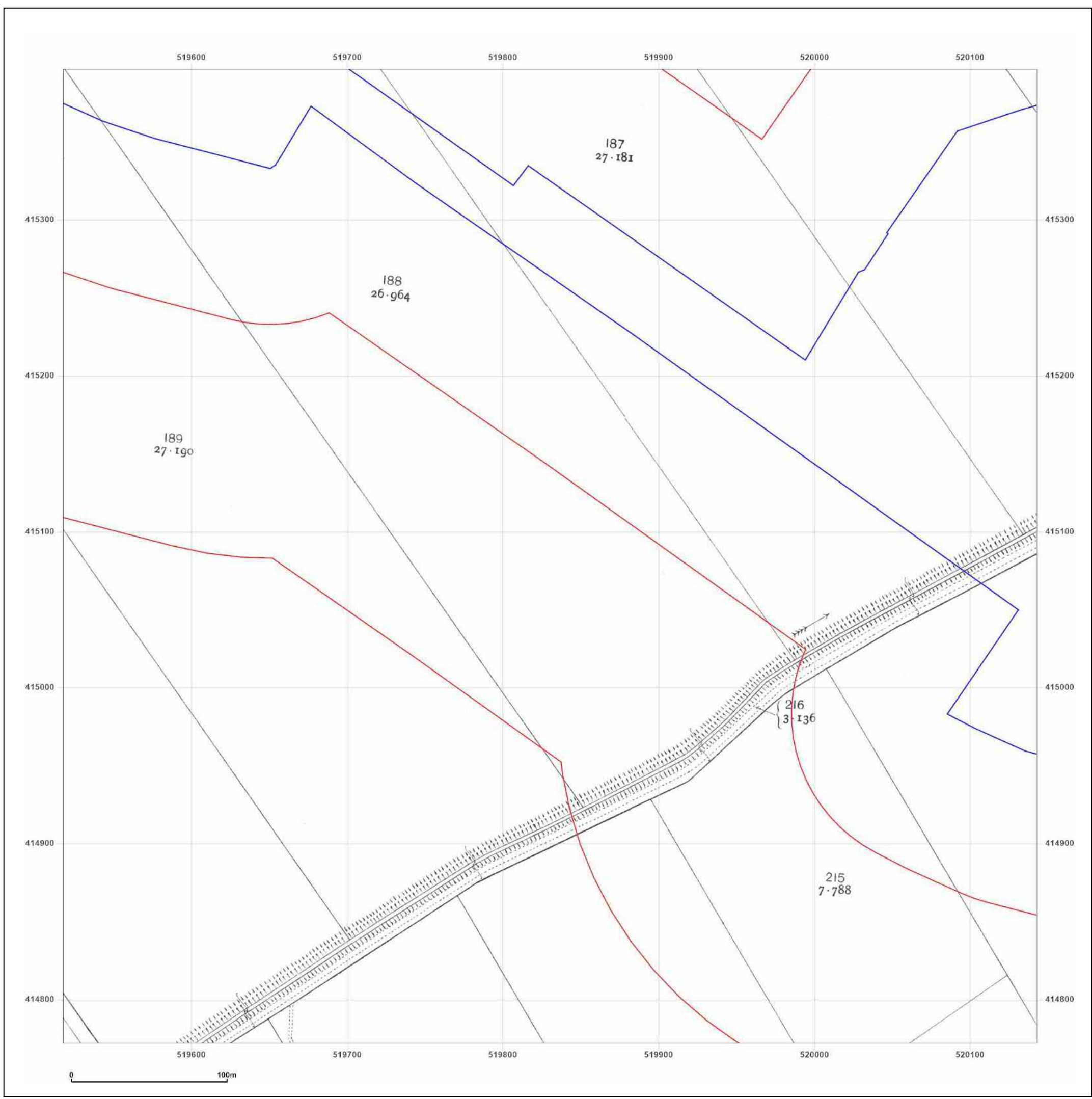


Produced by  
 Groundsure Insights  
 T: 08444 159000  
 E: [info@groundsure.com](mailto:info@groundsure.com)  
 W: [www.groundsure.com](http://www.groundsure.com)

© Crown copyright and database rights 2018 Ordnance Survey 100035207

Production date: 08 October 2021

Map legend available at:  
[www.groundsure.com/sites/default/files/groundsure\\_legend.pdf](http://www.groundsure.com/sites/default/files/groundsure_legend.pdf)



**Site Details:**

520380 , 415389

**Client Ref:** Project\_Sugar\_60664611  
**Report Ref:** GS-8247702\_LS\_2\_1  
**Grid Ref:** 519830, 415084

**Map Name:** County Series

**Map date:** 1932

**Scale:** 1:2,500

**Printed at:** 1:2,500



Surveyed 1932  
 Revised 1932  
 Edition N/A  
 Copyright N/A  
 Levelled N/A

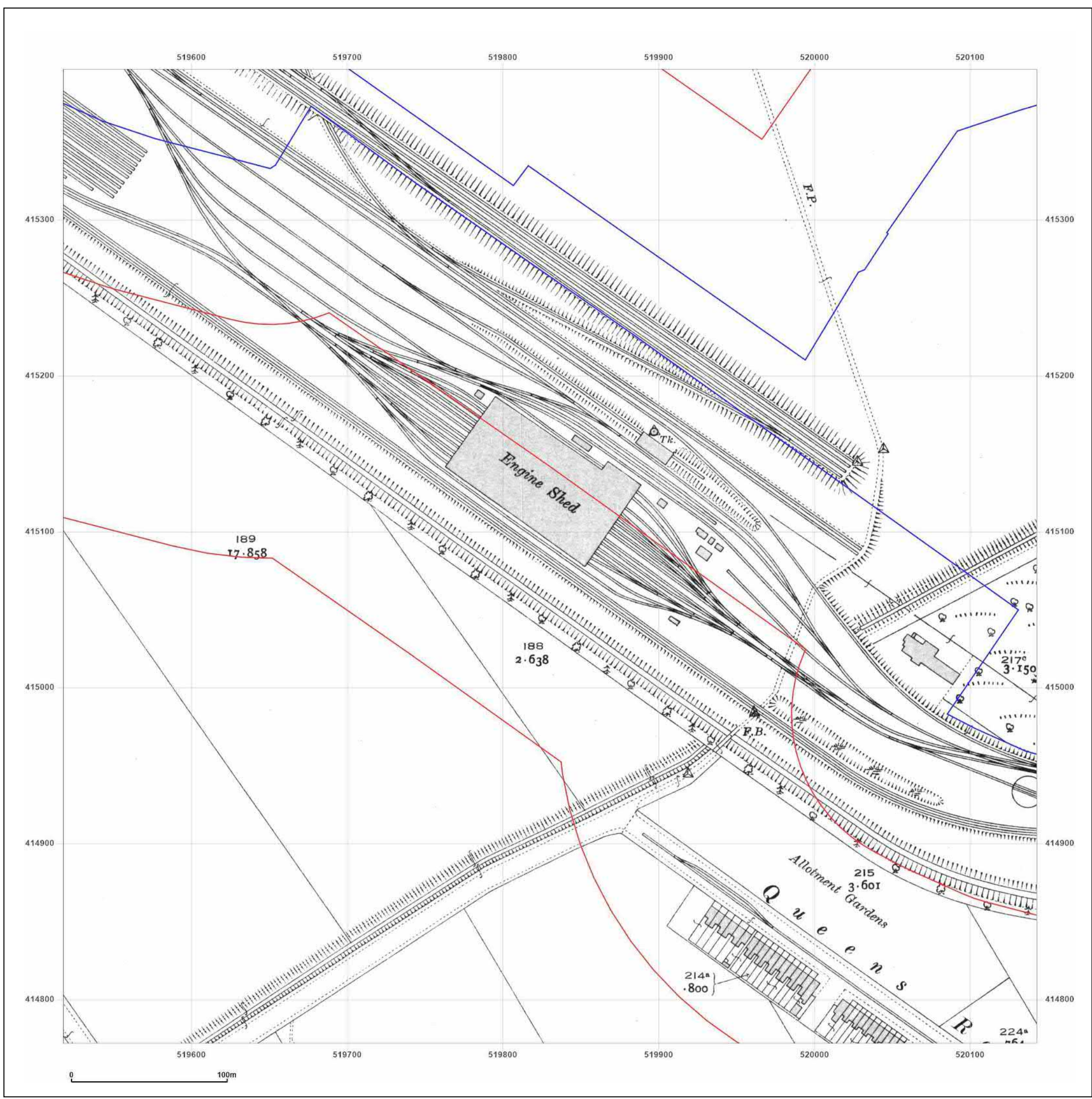


Produced by  
 Groundsure Insights  
 T: 08444 159000  
 E: [info@groundsure.com](mailto:info@groundsure.com)  
 W: [www.groundsure.com](http://www.groundsure.com)

© Crown copyright and database rights 2018 Ordnance Survey 100035207

Production date: 08 October 2021

Map legend available at:  
[www.groundsure.com/sites/default/files/groundsure\\_legend.pdf](http://www.groundsure.com/sites/default/files/groundsure_legend.pdf)



**Site Details:**

520380 , 415389

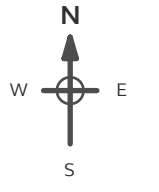
**Client Ref:** Project\_Sugar\_60664611  
**Report Ref:** GS-8247702\_LS\_2\_1  
**Grid Ref:** 519830, 415084

**Map Name:** National Grid

**Map date:** 1964

**Scale:** 1:2,500

**Printed at:** 1:2,500



Surveyed 1964  
 Revised 1964  
 Edition N/A  
 Copyright N/A  
 Levelled N/A

Surveyed 1964  
 Revised 1964  
 Edition N/A  
 Copyright 1964  
 Levelled 1959

Surveyed 1964  
 Revised 1964  
 Edition N/A  
 Copyright 1964  
 Levelled 1951

Surveyed N/A  
 Revised N/A  
 Edition N/A  
 Copyright N/A  
 Levelled N/A

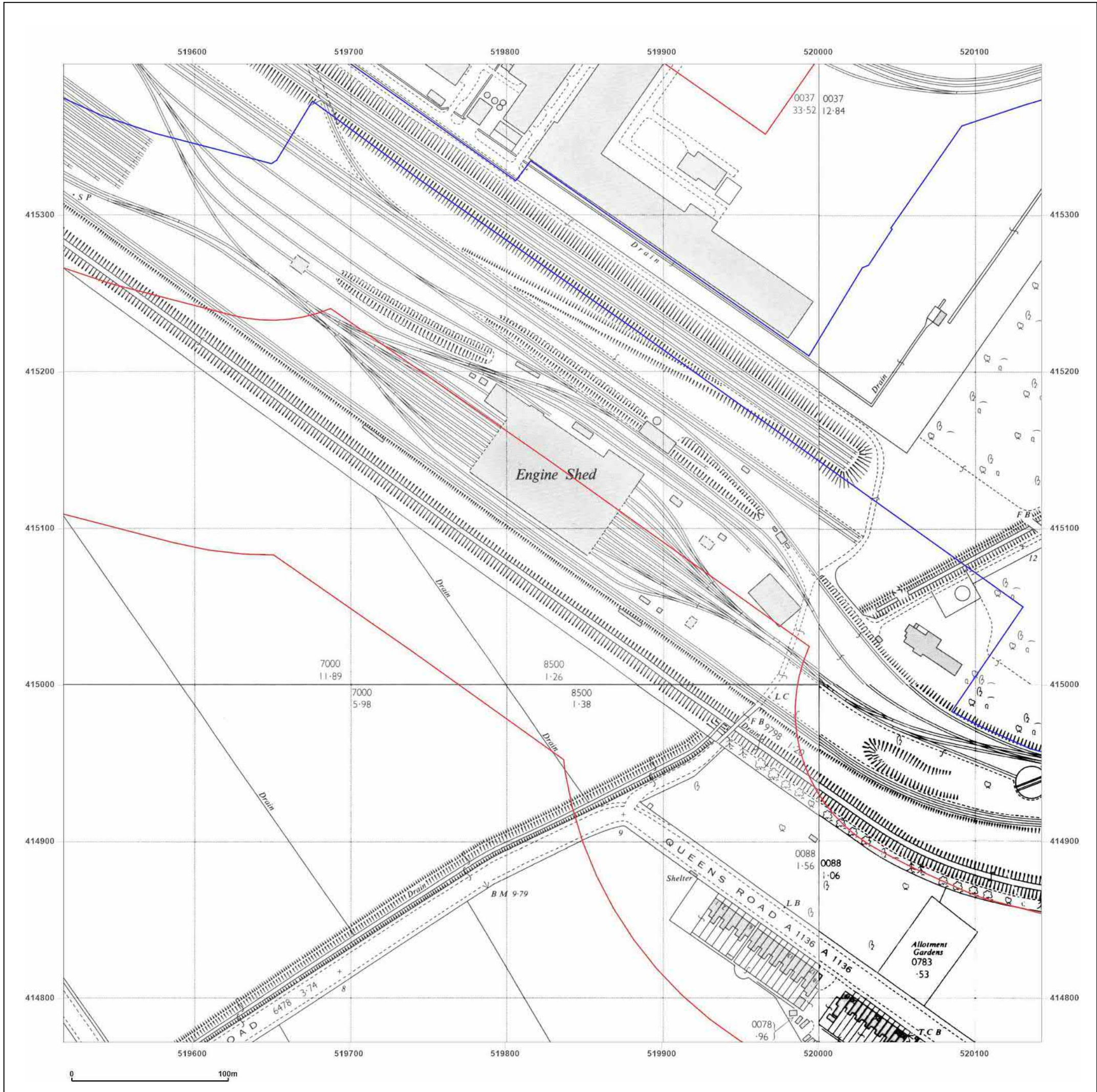


Produced by  
 Groundsure Insights  
 T: 08444 159000  
 E: [info@groundsure.com](mailto:info@groundsure.com)  
 W: [www.groundsure.com](http://www.groundsure.com)

© Crown copyright and database rights 2018 Ordnance Survey 100035207

Production date: 08 October 2021

Map legend available at:  
[www.groundsure.com/sites/default/files/groundsure\\_legend.pdf](http://www.groundsure.com/sites/default/files/groundsure_legend.pdf)



**Site Details:**

520380 , 415389

**Client Ref:** Project\_Sugar\_60664611  
**Report Ref:** GS-8247702\_LS\_2\_1  
**Grid Ref:** 519830, 415084

**Map Name:** National Grid


**Map date:** 1964-1969

**Scale:** 1:2,500

**Printed at:** 1:2,500



		Surveyed N/A Revised N/A Edition N/A Copyright N/A Levelled 1969
Surveyed 1966 Revised 1966 Edition N/A Copyright 1967 Levelled 1959		Surveyed 1964 Revised 1964 Edition N/A Copyright 1964 Levelled 1959

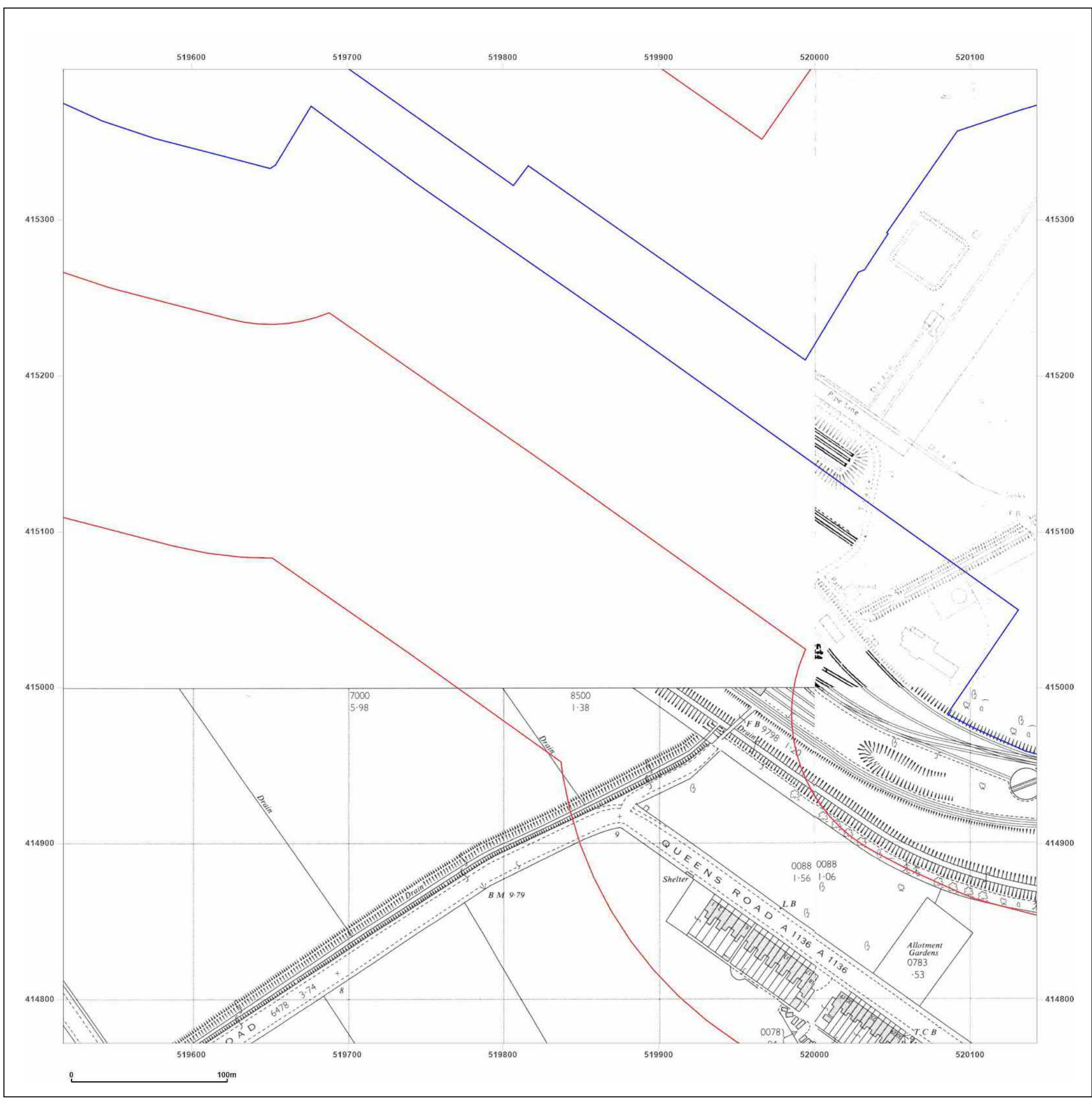


Produced by  
 Groundsure Insights  
 T: 08444 159000  
 E: [info@groundsure.com](mailto:info@groundsure.com)  
 W: [www.groundsure.com](http://www.groundsure.com)

© Crown copyright and database rights 2018 Ordnance Survey 100035207

Production date: 08 October 2021

Map legend available at:  
[www.groundsure.com/sites/default/files/groundsure\\_legend.pdf](http://www.groundsure.com/sites/default/files/groundsure_legend.pdf)





**Site Details:**

520380 , 415389

**Client Ref:** Project\_Sugar\_60664611  
**Report Ref:** GS-8247702\_LS\_2\_1  
**Grid Ref:** 519830, 415084

**Map Name:** National Grid

**Map date:** 1969-1972

**Scale:** 1:2,500

**Printed at:** 1:2,500



Surveyed 1964  
 Revised 1972  
 Edition N/A  
 Copyright N/A  
 Levelled N/A

Surveyed 1971  
 Revised 1971  
 Edition N/A  
 Copyright 1971  
 Levelled 1969

Surveyed N/A  
 Revised N/A  
 Edition N/A  
 Copyright N/A  
 Levelled N/A

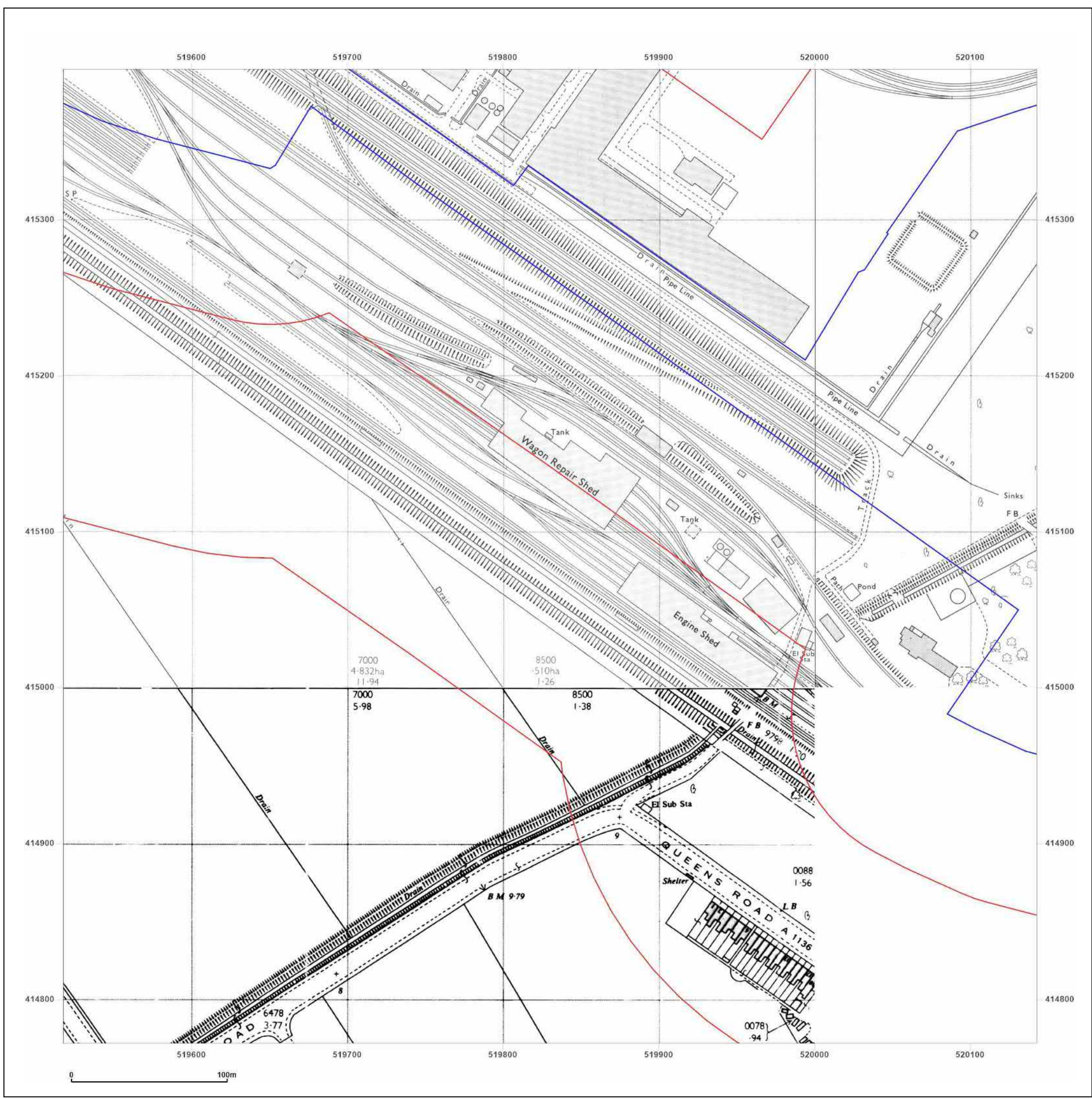


Produced by  
 Groundsure Insights  
 T: 08444 159000  
 E: [info@groundsure.com](mailto:info@groundsure.com)  
 W: [www.groundsure.com](http://www.groundsure.com)

© Crown copyright and database rights 2018 Ordnance Survey 100035207

Production date: 08 October 2021

Map legend available at:  
[www.groundsure.com/sites/default/files/groundsure\\_legend.pdf](http://www.groundsure.com/sites/default/files/groundsure_legend.pdf)



**Site Details:**

520380 , 415389

**Client Ref:** Project\_Sugar\_60664611  
**Report Ref:** GS-8247702\_LS\_2\_1  
**Grid Ref:** 519830, 415084

**Map Name:** National Grid


**Map date:** 1969-1973

**Scale:** 1:2,500

**Printed at:** 1:2,500



Surveyed N/A  
 Revised N/A  
 Edition N/A  
 Copyright N/A  
 Levelled N/A



Surveyed 1969  
 Revised 1969  
 Edition N/A  
 Copyright 1969  
 Levelled 1969

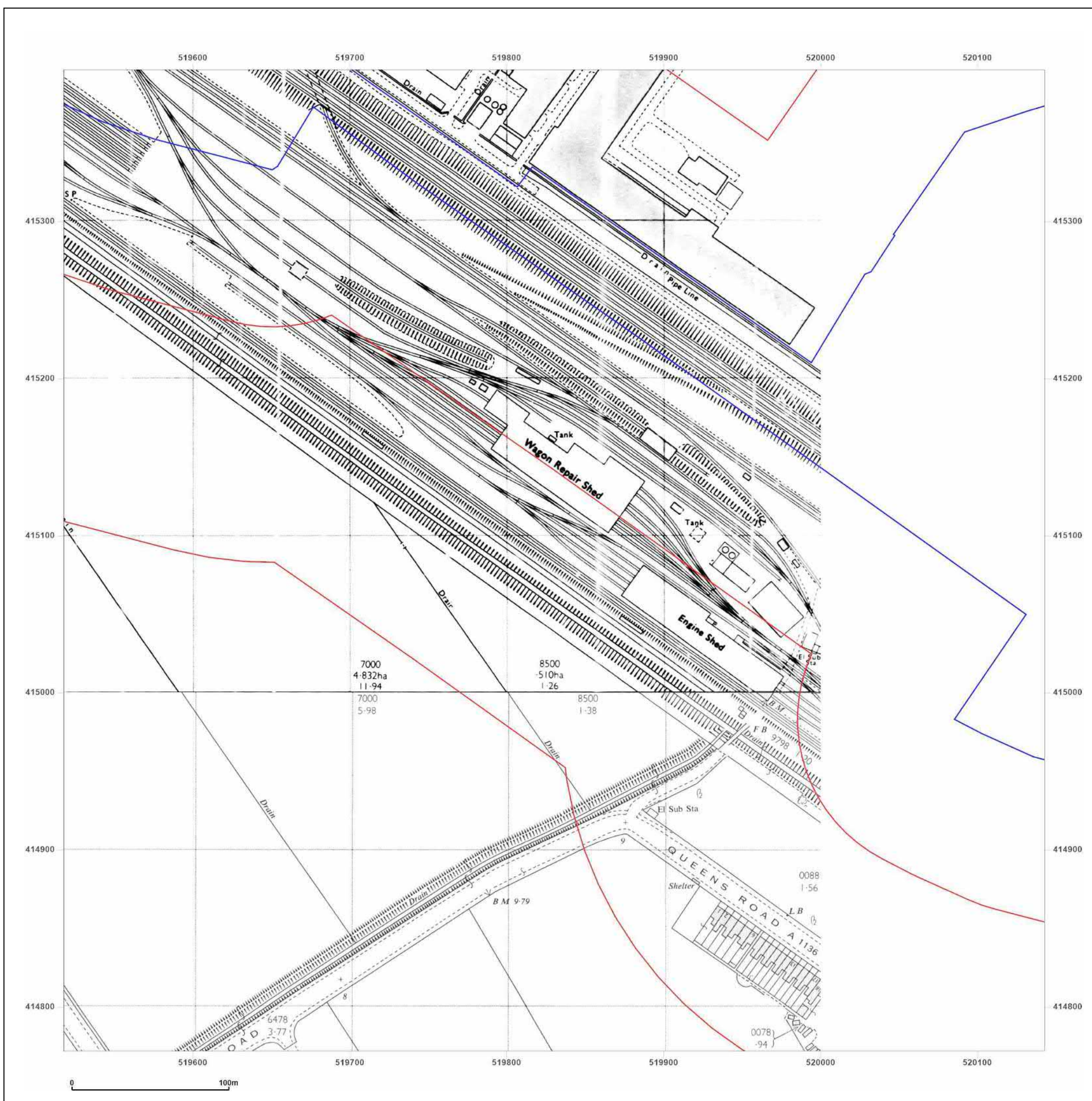


Produced by  
 Groundsure Insights  
 T: 08444 159000  
 E: [info@groundsure.com](mailto:info@groundsure.com)  
 W: [www.groundsure.com](http://www.groundsure.com)

© Crown copyright and database rights 2018 Ordnance Survey 100035207

Production date: 08 October 2021

Map legend available at:  
[www.groundsure.com/sites/default/files/groundsure\\_legend.pdf](http://www.groundsure.com/sites/default/files/groundsure_legend.pdf)



**Site Details:**

520380 , 415389

**Client Ref:** Project\_Sugar\_60664611  
**Report Ref:** GS-8247702\_LS\_2\_1  
**Grid Ref:** 519830, 415084

**Map Name:** National Grid


**Map date:** 1976-1979

**Scale:** 1:2,500

**Printed at:** 1:2,500



Surveyed N/A Revised N/A Edition N/A Copyright N/A Levelled N/A	Surveyed 1979 Revised 1979 Edition N/A Copyright 1979 Levelled N/A
---	--



Surveyed N/A Revised N/A Edition N/A Copyright N/A Levelled N/A	Surveyed N/A Revised N/A Edition N/A Copyright 1978 Levelled N/A
---	--

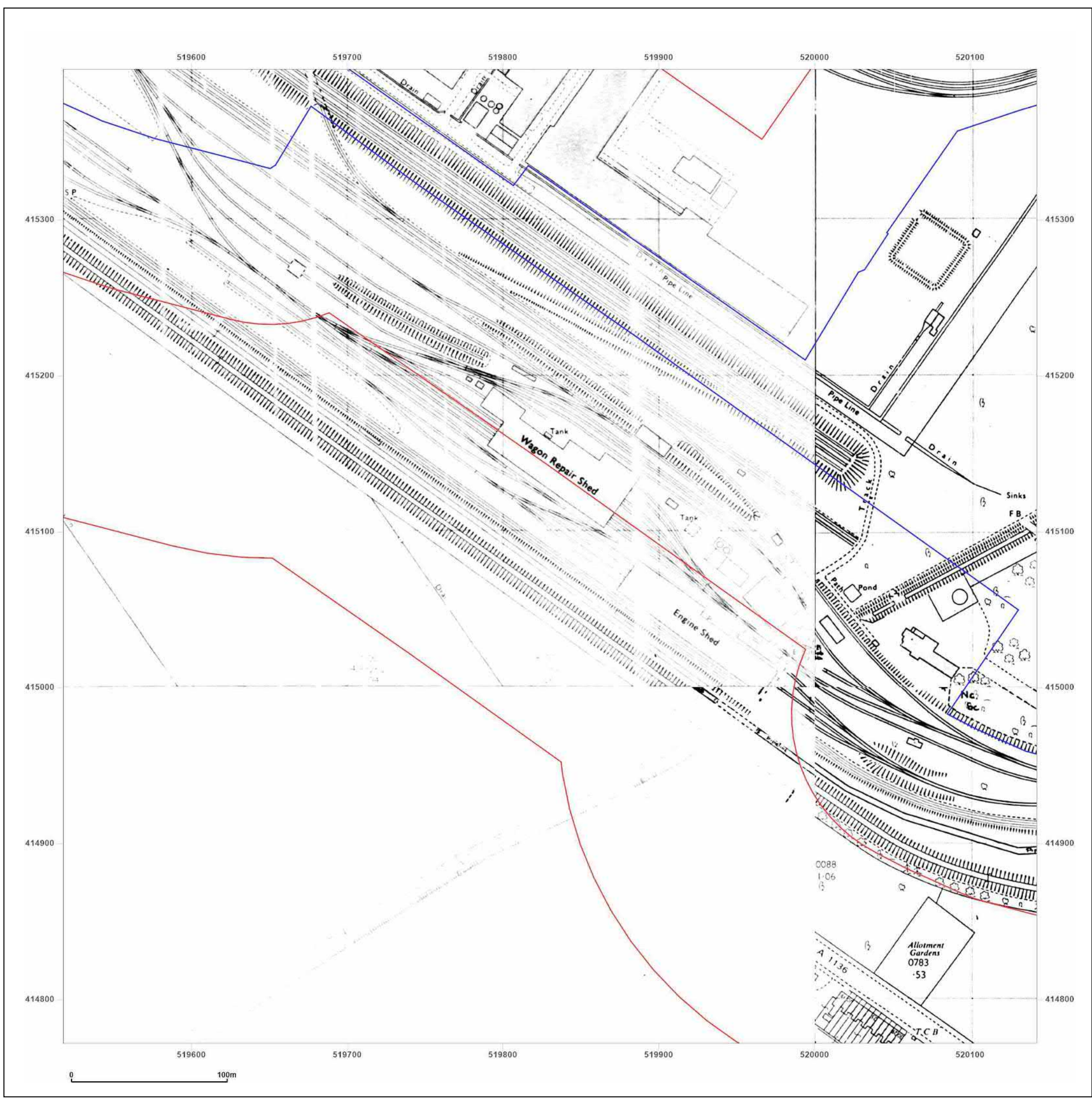


Produced by  
 Groundsure Insights  
 T: 08444 159000  
 E: [info@groundsure.com](mailto:info@groundsure.com)  
 W: [www.groundsure.com](http://www.groundsure.com)

© Crown copyright and database rights 2018 Ordnance Survey 100035207

Production date: 08 October 2021

Map legend available at:  
[www.groundsure.com/sites/default/files/groundsure\\_legend.pdf](http://www.groundsure.com/sites/default/files/groundsure_legend.pdf)



**Site Details:**

520380 , 415389

**Client Ref:** Project\_Sugar\_60664611  
**Report Ref:** GS-8247702\_LS\_2\_1  
**Grid Ref:** 519830, 415084

**Map Name:** National Grid


**Map date:** 1982-1985

**Scale:** 1:2,500

**Printed at:** 1:2,500



Surveyed 1969  
 Revised 1982  
 Edition N/A  
 Copyright 1982  
 Levelled 1969



Surveyed N/A  
 Revised 1985  
 Edition N/A  
 Copyright 1987  
 Levelled 1969

Surveyed 1984  
 Revised 1984  
 Edition N/A  
 Copyright 1986  
 Levelled 1977

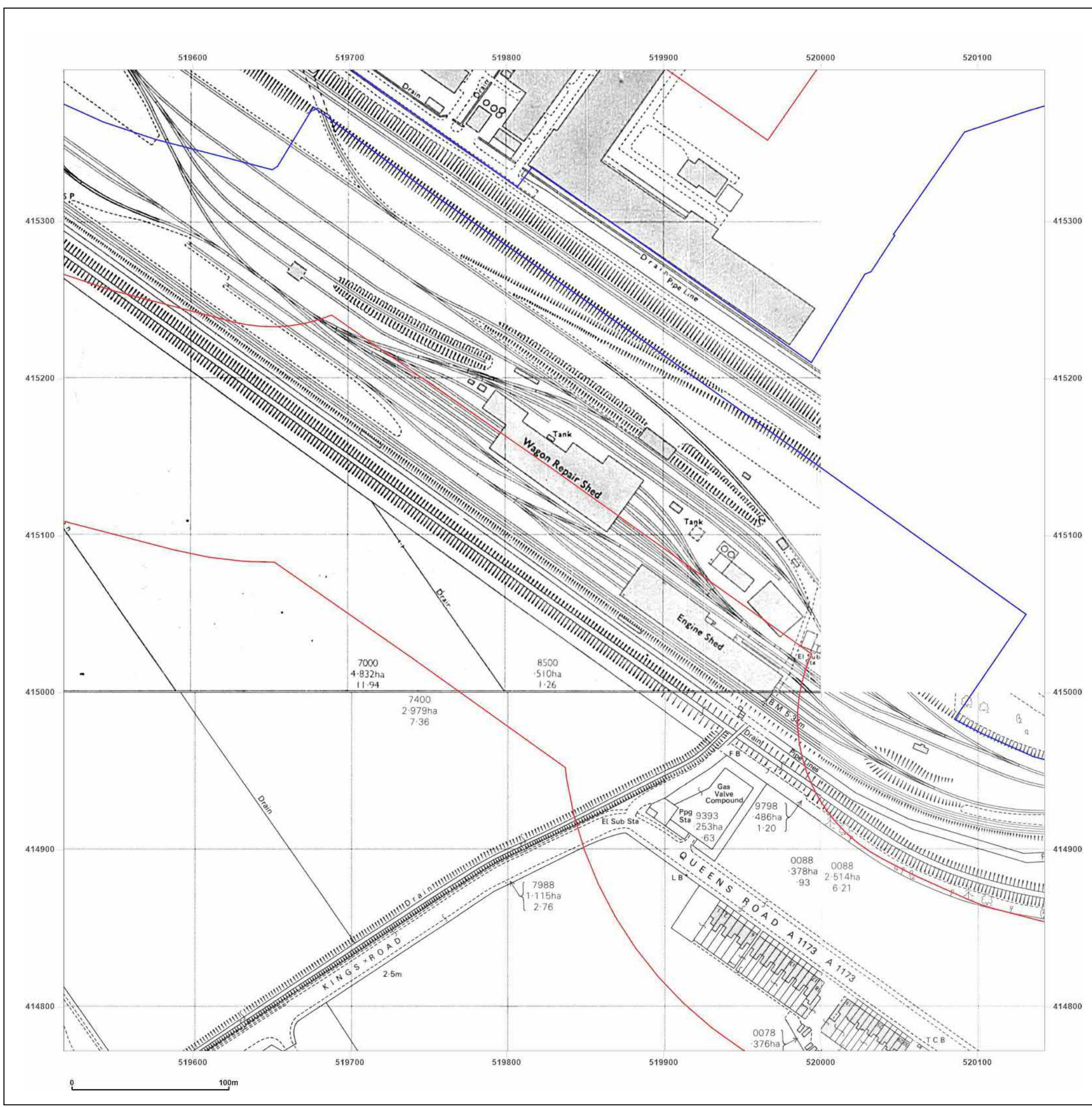


Produced by  
 Groundsure Insights  
 T: 08444 159000  
 E: [info@groundsure.com](mailto:info@groundsure.com)  
 W: [www.groundsure.com](http://www.groundsure.com)

© Crown copyright and database rights 2018 Ordnance Survey 100035207

Production date: 08 October 2021

Map legend available at:  
[www.groundsure.com/sites/default/files/groundsure\\_legend.pdf](http://www.groundsure.com/sites/default/files/groundsure_legend.pdf)



**Site Details:**

520380 , 415389

**Client Ref:** Project\_Sugar\_60664611  
**Report Ref:** GS-8247702\_LS\_2\_1  
**Grid Ref:** 519830, 415084

**Map Name:** National Grid


**Map date:** 1985-1988

**Scale:** 1:2,500

**Printed at:** 1:2,500



Surveyed 1964  
 Revised 1988  
 Edition N/A  
 Copyright N/A  
 Levelled N/A



Surveyed 1969  
 Revised 1969  
 Edition N/A  
 Copyright 1985  
 Levelled 1969

Surveyed N/A  
 Revised N/A  
 Edition N/A  
 Copyright N/A  
 Levelled N/A

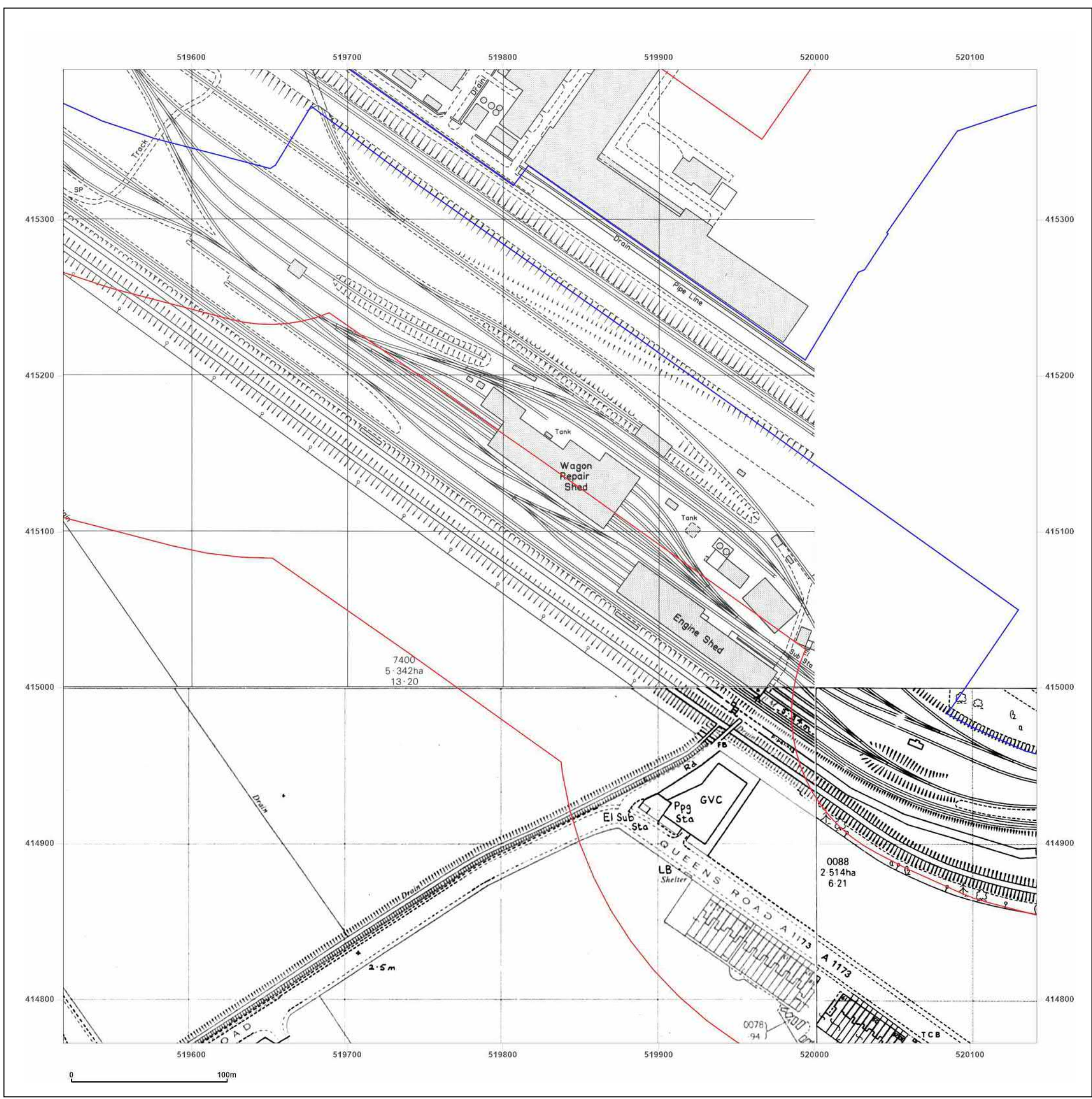


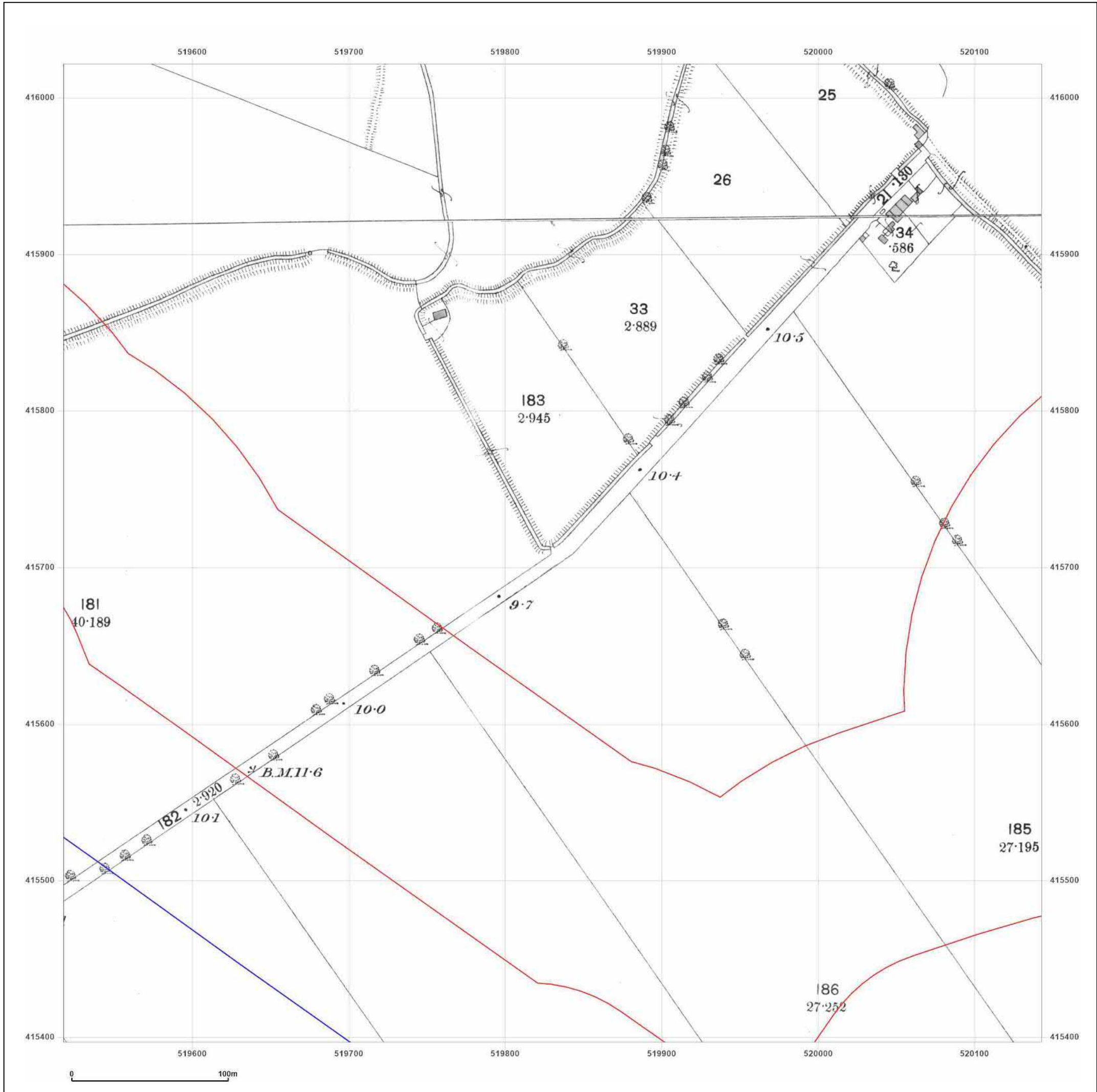
Produced by  
 Groundsure Insights  
 T: 08444 159000  
 E: [info@groundsure.com](mailto:info@groundsure.com)  
 W: [www.groundsure.com](http://www.groundsure.com)

© Crown copyright and database rights 2018 Ordnance Survey 100035207

Production date: 08 October 2021

Map legend available at:  
[www.groundsure.com/sites/default/files/groundsure\\_legend.pdf](http://www.groundsure.com/sites/default/files/groundsure_legend.pdf)

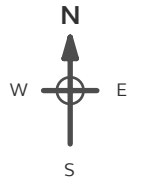




**Site Details:**  
520380 , 415389

**Client Ref:** Project\_Sugar\_60664611  
**Report Ref:** GS-8247702\_LS\_2\_2  
**Grid Ref:** 519830, 415709

**Map Name:** County Series  
**Map date:** 1887-1888  
**Scale:** 1:2,500  
**Printed at:** 1:2,500



Surveyed 1887  
Revised 1887  
Edition N/A  
Copyright N/A  
Levelled N/A

Surveyed 1888  
Revised 1888  
Edition N/A  
Copyright N/A  
Levelled N/A

**Powered by**

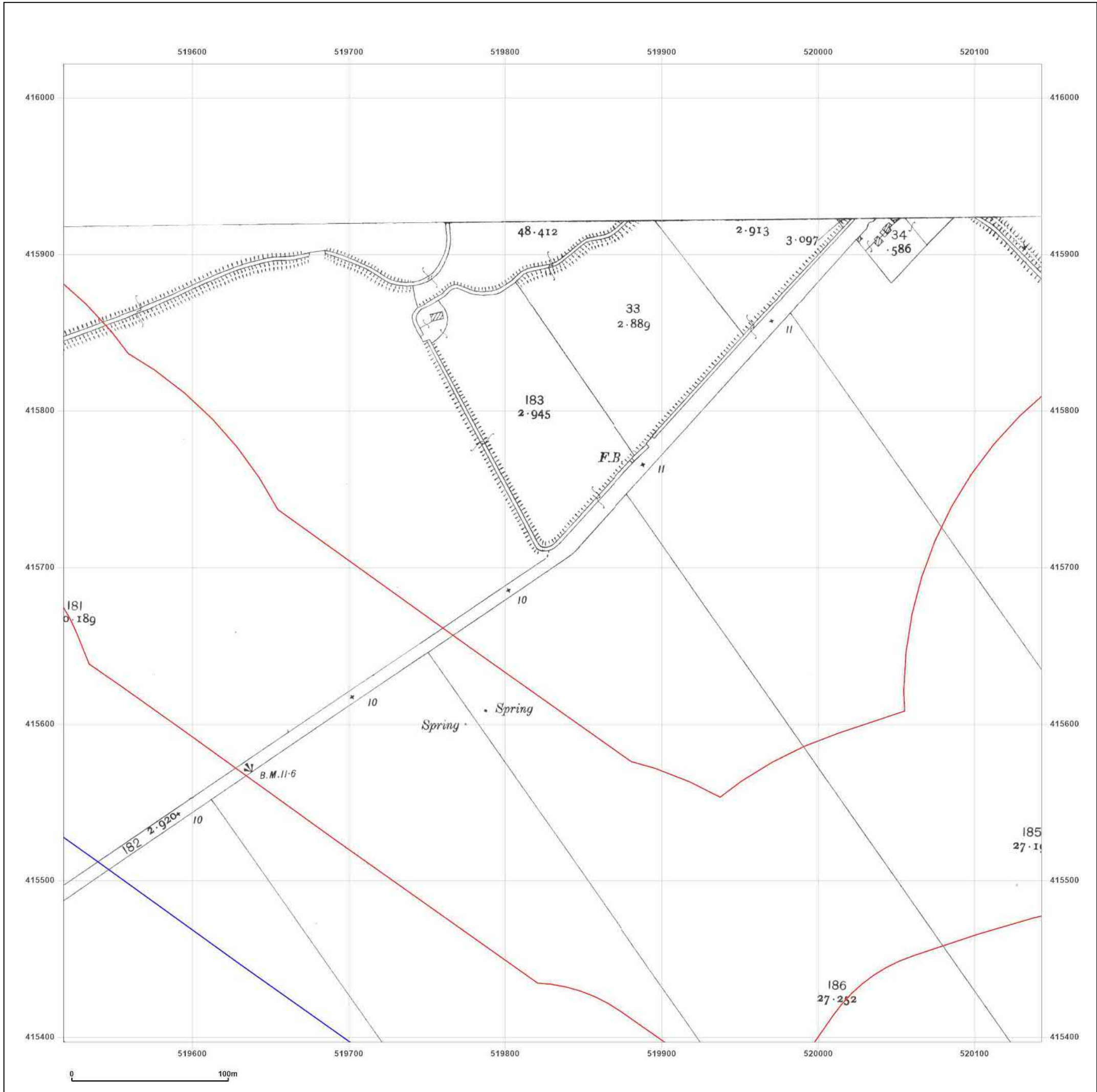


Produced by  
Groundsure Insights  
T: 08444 159000  
E: [info@groundsure.com](mailto:info@groundsure.com)  
W: [www.groundsure.com](http://www.groundsure.com)

© Crown copyright and database rights 2018 Ordnance Survey 100035207

Production date: 08 October 2021

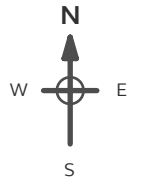
Map legend available at:  
[www.groundsure.com/sites/default/files/groundsure\\_legend.pdf](http://www.groundsure.com/sites/default/files/groundsure_legend.pdf)



**Site Details:**  
520380 , 415389

**Client Ref:** Project\_Sugar\_60664611  
**Report Ref:** GS-8247702\_LS\_2\_2  
**Grid Ref:** 519830, 415709

**Map Name:** County Series  
**Map date:** 1907  
**Scale:** 1:2,500  
**Printed at:** 1:2,500



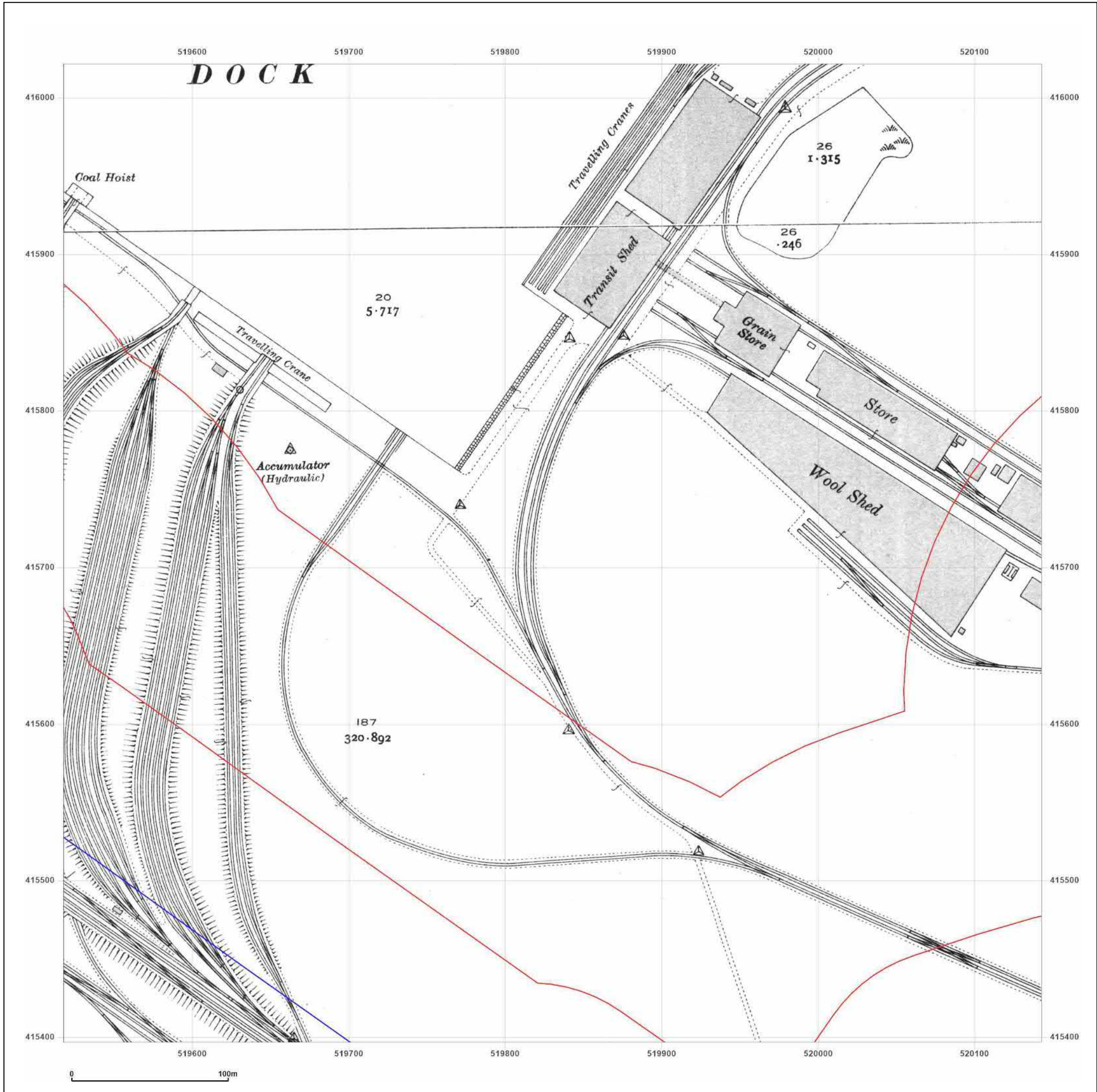
Surveyed 1907  
Revised 1907  
Edition N/A  
Copyright N/A  
Levelled N/A

Powered by  Produced by Groundsure Insights  
T: 08444 159000  
E: [info@groundsure.com](mailto:info@groundsure.com)  
W: [www.groundsure.com](http://www.groundsure.com)

© Crown copyright and database rights 2018 Ordnance Survey 100035207

Production date: 08 October 2021

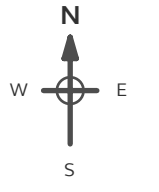
Map legend available at: [www.groundsure.com/sites/default/files/groundsure\\_legend.pdf](http://www.groundsure.com/sites/default/files/groundsure_legend.pdf)




**Site Details:**  
520380 , 415389

**Client Ref:** Project\_Sugar\_60664611  
**Report Ref:** GS-8247702\_LS\_2\_2  
**Grid Ref:** 519830, 415709

**Map Name:** County Series  
**Map date:** 1932  
**Scale:** 1:2,500  
**Printed at:** 1:2,500



Surveyed 1932  
Revised 1932  
Edition N/A  
Copyright N/A  
Levelled N/A



Surveyed 1932  
Revised 1932  
Edition N/A  
Copyright N/A  
Levelled N/A



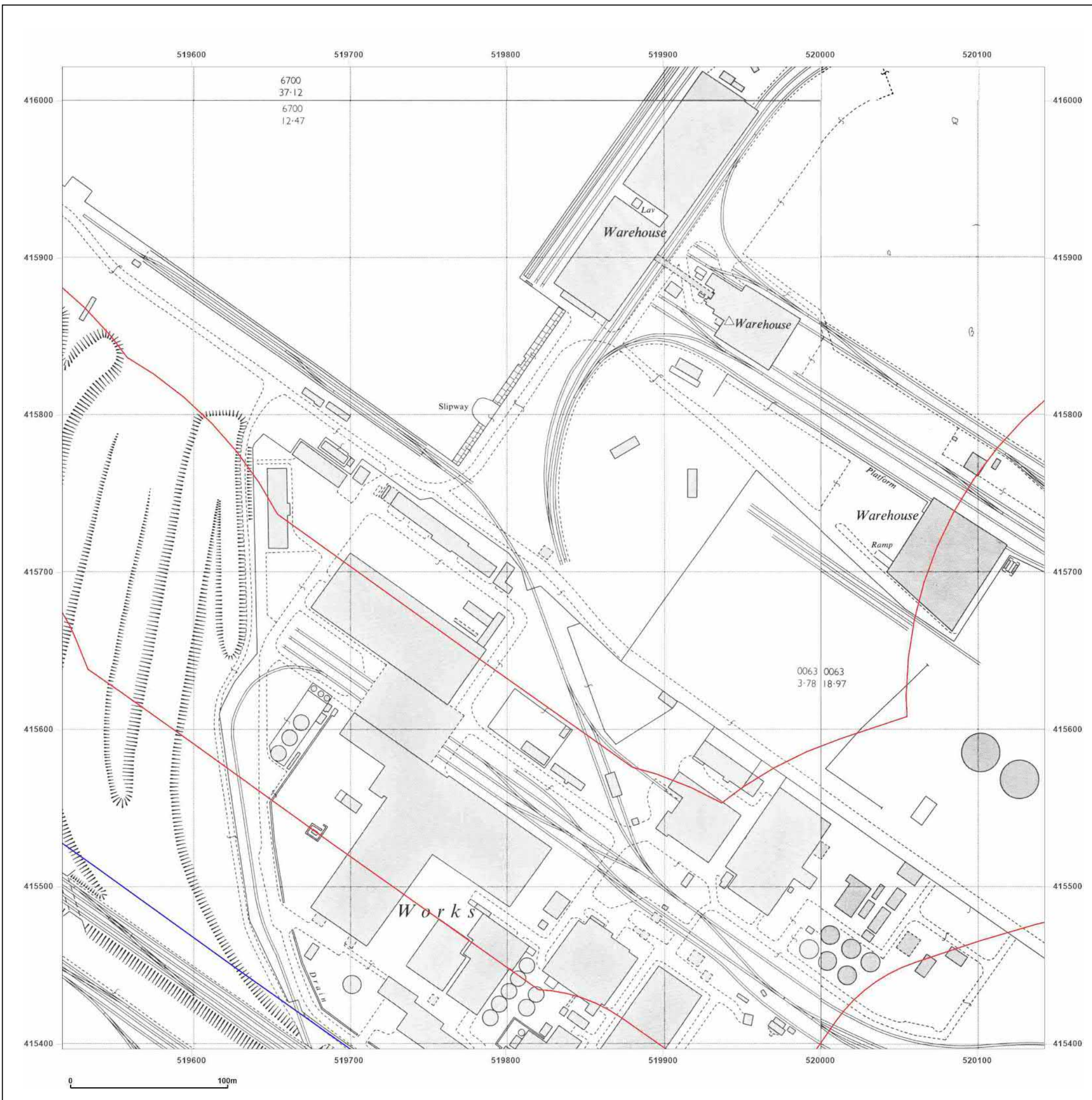
Produced by  
Groundsure Insights  
T: 08444 159000  
E: [info@groundsure.com](mailto:info@groundsure.com)  
W: [www.groundsure.com](http://www.groundsure.com)

© Crown copyright and database rights 2018 Ordnance Survey 100035207

Production date: 08 October 2021

Map legend available at:  
[www.groundsure.com/sites/default/files/groundsure\\_legend.pdf](http://www.groundsure.com/sites/default/files/groundsure_legend.pdf)





**Site Details:**

520380 , 415389

**Client Ref:** Project\_Sugar\_60664611  
**Report Ref:** GS-8247702\_LS\_2\_2  
**Grid Ref:** 519830, 415709

**Map Name:** National Grid

**Map date:** 1964

**Scale:** 1:2,500

**Printed at:** 1:2,500



Surveyed 1964  
 Revised 1964  
 Edition N/A  
 Copyright 1964  
 Levelled 1951

Surveyed N/A  
 Revised N/A  
 Edition N/A  
 Copyright N/A  
 Levelled N/A

Surveyed 1964  
 Revised 1964  
 Edition N/A  
 Copyright N/A  
 Levelled N/A

Surveyed 1964  
 Revised 1964  
 Edition N/A  
 Copyright 1964  
 Levelled 1959

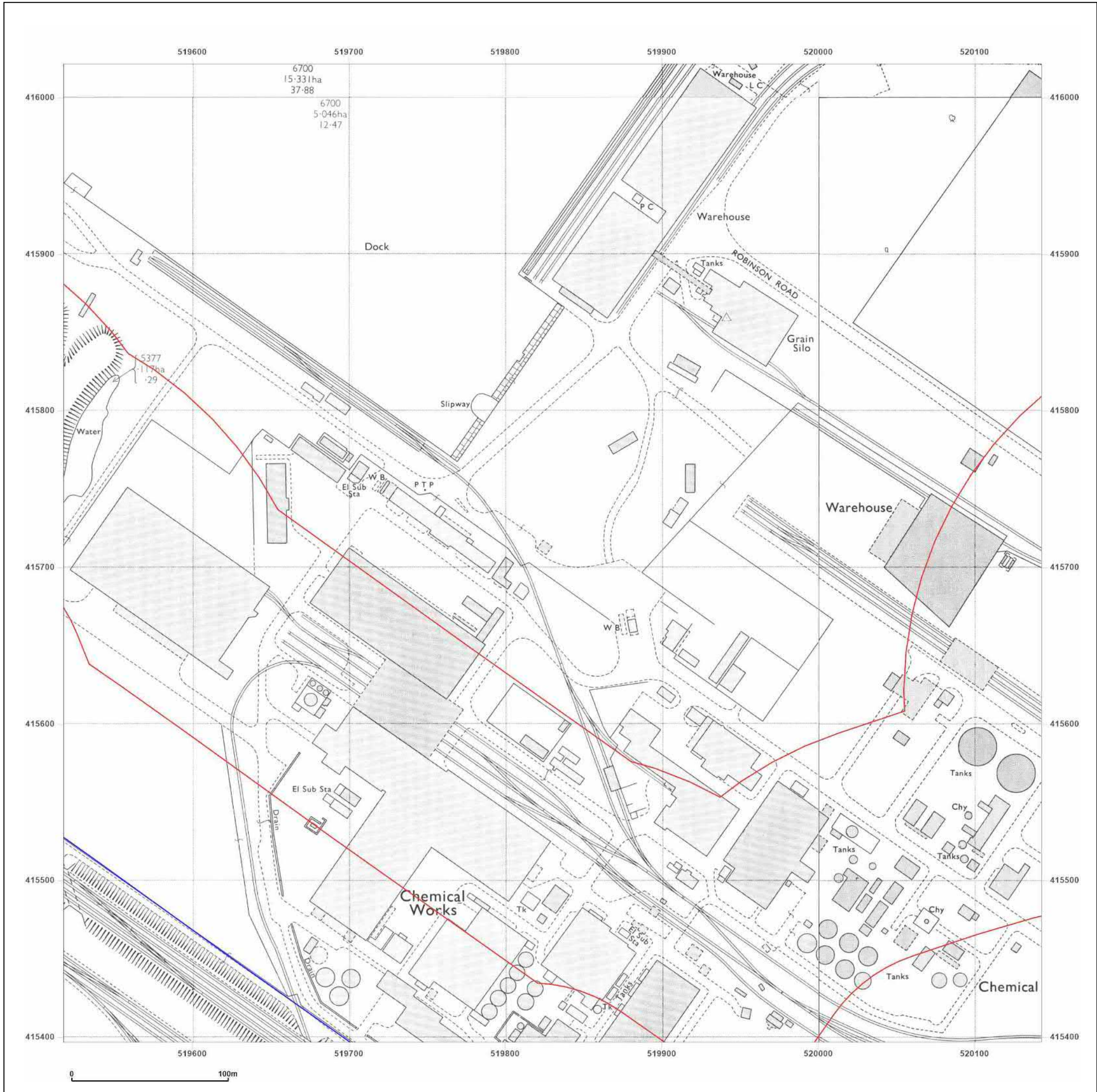


Produced by  
 Groundsure Insights  
 T: 08444 159000  
 E: [info@groundsure.com](mailto:info@groundsure.com)  
 W: [www.groundsure.com](http://www.groundsure.com)

© Crown copyright and database rights 2018 Ordnance Survey 100035207

Production date: 08 October 2021

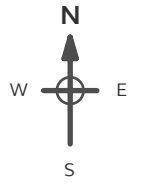
Map legend available at:  
[www.groundsure.com/sites/default/files/groundsure\\_legend.pdf](http://www.groundsure.com/sites/default/files/groundsure_legend.pdf)



**Site Details:**  
520380 , 415389

**Client Ref:** Project\_Sugar\_60664611  
**Report Ref:** GS-8247702\_LS\_2\_2  
**Grid Ref:** 519830, 415709

**Map Name:** National Grid  
**Map date:** 1970-1972  
**Scale:** 1:2,500  
**Printed at:** 1:2,500



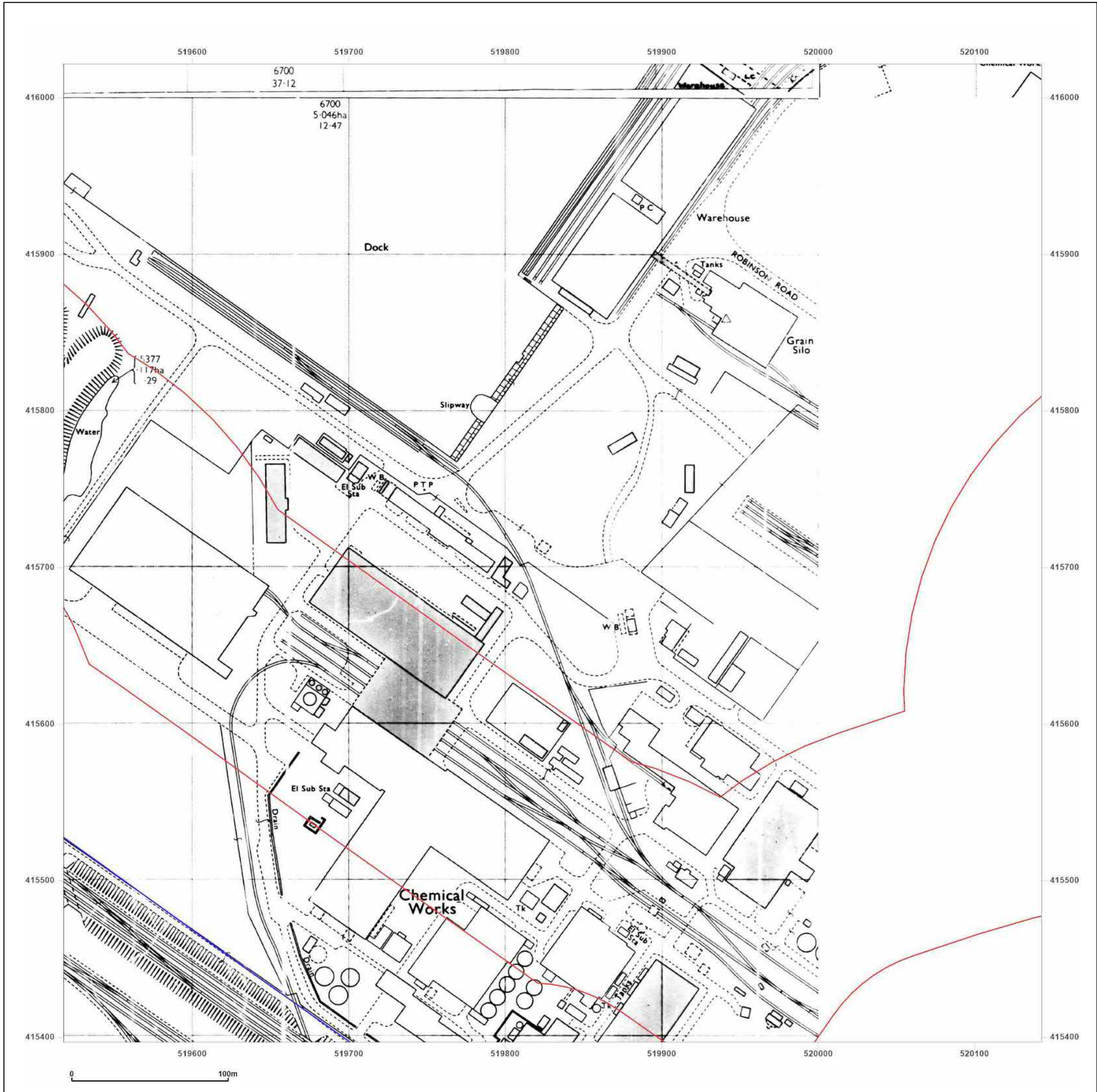
<p>Surveyed 1972 Revised 1972 Edition N/A Copyright 1973 Levelled 1969</p>	<p>Surveyed 1970 Revised 1970 Edition N/A Copyright 1971 Levelled 1969</p>
<p>Surveyed 1964 Revised 1972 Edition N/A Copyright N/A Levelled N/A</p>	<p>Surveyed 1971 Revised 1971 Edition N/A Copyright 1971 Levelled 1969</p>

**Powered by**  Produced by Groundsure Insights  
T: 08444 159000  
E: [info@groundsure.com](mailto:info@groundsure.com)  
W: [www.groundsure.com](http://www.groundsure.com)

© Crown copyright and database rights 2018 Ordnance Survey 100035207

Production date: 08 October 2021

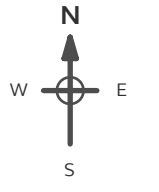
Map legend available at: [www.groundsure.com/sites/default/files/groundsure\\_legend.pdf](http://www.groundsure.com/sites/default/files/groundsure_legend.pdf)



**Site Details:**  
520380 , 415389

**Client Ref:** Project\_Sugar\_60664611  
**Report Ref:** GS-8247702\_LS\_2\_2  
**Grid Ref:** 519830, 415709

**Map Name:** National Grid  
**Map date:** 1971-1973  
**Scale:** 1:2,500  
**Printed at:** 1:2,500



Surveyed N/A Revised N/A Edition N/A Copyright N/A Levelled N/A	Surveyed N/A Revised N/A Edition N/A Copyright N/A Levelled N/A
---	---



Produced by  
Groundsure Insights  
T: 08444 159000  
E: [info@groundsure.com](mailto:info@groundsure.com)  
W: [www.groundsure.com](http://www.groundsure.com)

© Crown copyright and database rights 2018 Ordnance Survey 100035207

Production date: 08 October 2021

Map legend available at:  
[www.groundsure.com/sites/default/files/groundsure\\_legend.pdf](http://www.groundsure.com/sites/default/files/groundsure_legend.pdf)



**Site Details:**

520380 , 415389

**Client Ref:** Project\_Sugar\_60664611  
**Report Ref:** GS-8247702\_LS\_2\_2  
**Grid Ref:** 519830, 415709

**Map Name:** National Grid


**Map date:** 1973-1978

**Scale:** 1:2,500

**Printed at:** 1:2,500



Surveyed N/A  
 Revised N/A  
 Edition N/A  
 Copyright N/A  
 Levelled N/A



Surveyed N/A  
 Revised N/A  
 Edition N/A  
 Copyright N/A  
 Levelled N/A

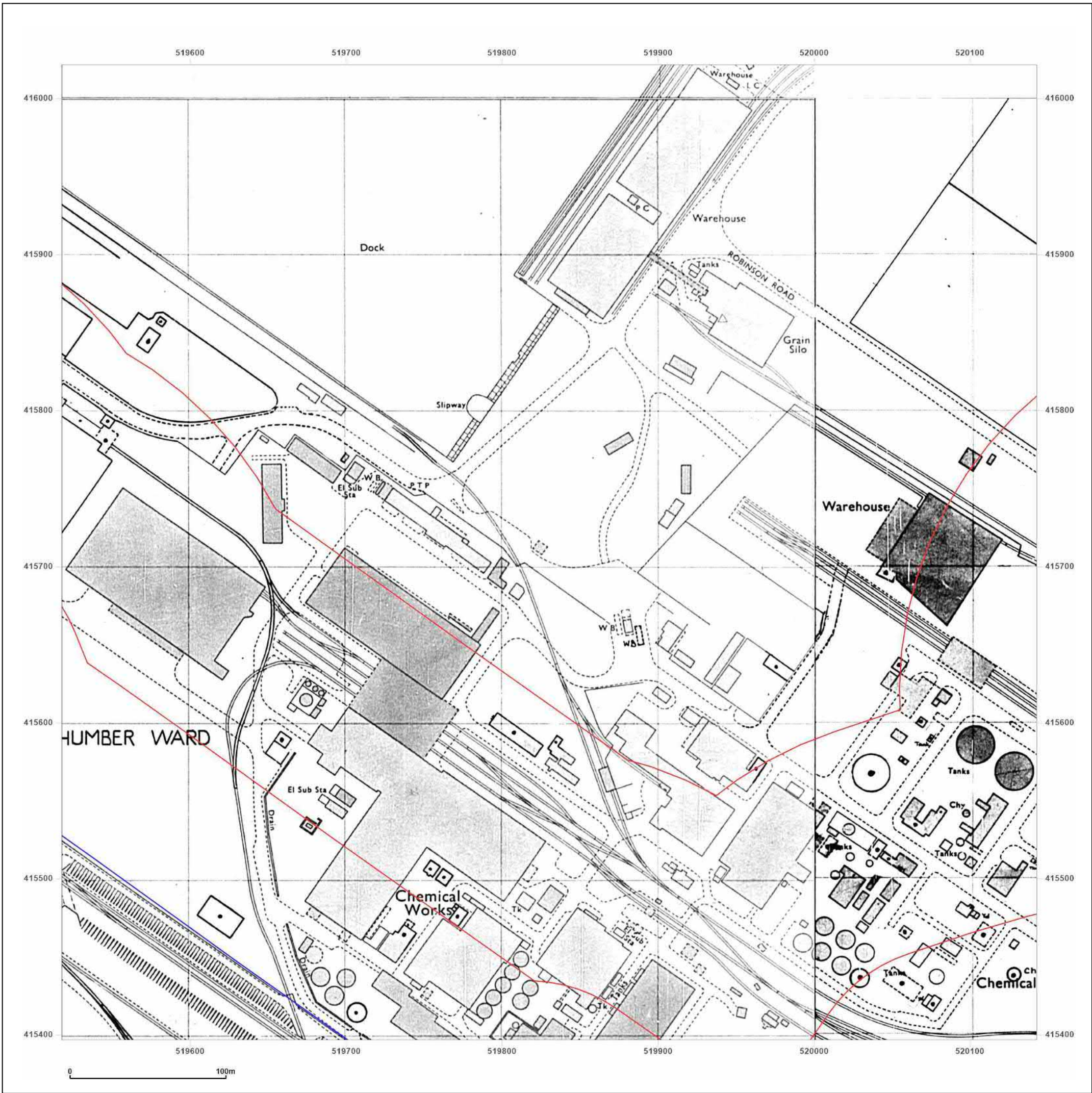


Produced by  
 Groundsure Insights  
 T: 08444 159000  
 E: [info@groundsure.com](mailto:info@groundsure.com)  
 W: [www.groundsure.com](http://www.groundsure.com)

© Crown copyright and database rights 2018 Ordnance Survey 100035207

Production date: 08 October 2021

Map legend available at:  
[www.groundsure.com/sites/default/files/groundsure\\_legend.pdf](http://www.groundsure.com/sites/default/files/groundsure_legend.pdf)



**Site Details:**

520380 , 415389

**Client Ref:** Project\_Sugar\_60664611  
**Report Ref:** GS-8247702\_LS\_2\_2  
**Grid Ref:** 519830, 415709

**Map Name:** National Grid


**Map date:** 1979-1985

**Scale:** 1:2,500

**Printed at:** 1:2,500



Surveyed 1969  
 Revised 1985  
 Edition N/A  
 Copyright 1985  
 Levelled 1969



Surveyed 1969  
 Revised 1982  
 Edition N/A  
 Copyright 1982  
 Levelled 1969

Surveyed 1979  
 Revised 1979  
 Edition N/A  
 Copyright 1979  
 Levelled N/A



Produced by  
 Groundsure Insights  
 T: 08444 159000  
 E: [info@groundsure.com](mailto:info@groundsure.com)  
 W: [www.groundsure.com](http://www.groundsure.com)

© Crown copyright and database rights 2018 Ordnance Survey 100035207

Production date: 08 October 2021

Map legend available at:  
[www.groundsure.com/sites/default/files/groundsure\\_legend.pdf](http://www.groundsure.com/sites/default/files/groundsure_legend.pdf)



**Site Details:**  
520380 , 415389

**Client Ref:** Project\_Sugar\_60664611  
**Report Ref:** GS-8247702\_LS\_2\_2  
**Grid Ref:** 519830, 415709

**Map Name:** National Grid  
**Map date:** 1988  
**Scale:** 1:2,500  
**Printed at:** 1:2,500



Surveyed 1964  
Revised 1988  
Edition N/A  
Copyright N/A  
Levelled N/A



Produced by  
Groundsure Insights  
T: 08444 159000  
E: [info@groundsure.com](mailto:info@groundsure.com)  
W: [www.groundsure.com](http://www.groundsure.com)

© Crown copyright and database rights 2018 Ordnance Survey 100035207

Production date: 08 October 2021

Map legend available at:  
[www.groundsure.com/sites/default/files/groundsure\\_legend.pdf](http://www.groundsure.com/sites/default/files/groundsure_legend.pdf)

**Site Details:**

520380 , 415389

**Client Ref:** Project\_Sugar\_60664611  
**Report Ref:** GS-8247702\_LS\_3\_1  
**Grid Ref:** 520455, 415084

**Map Name:** County Series

**Map date:** 1888

**Scale:** 1:2,500

**Printed at:** 1:2,500



Surveyed 1888  
 Revised 1888  
 Edition N/A  
 Copyright N/A  
 Levelled N/A

Surveyed 1888  
 Revised 1888  
 Edition N/A  
 Copyright N/A  
 Levelled N/A

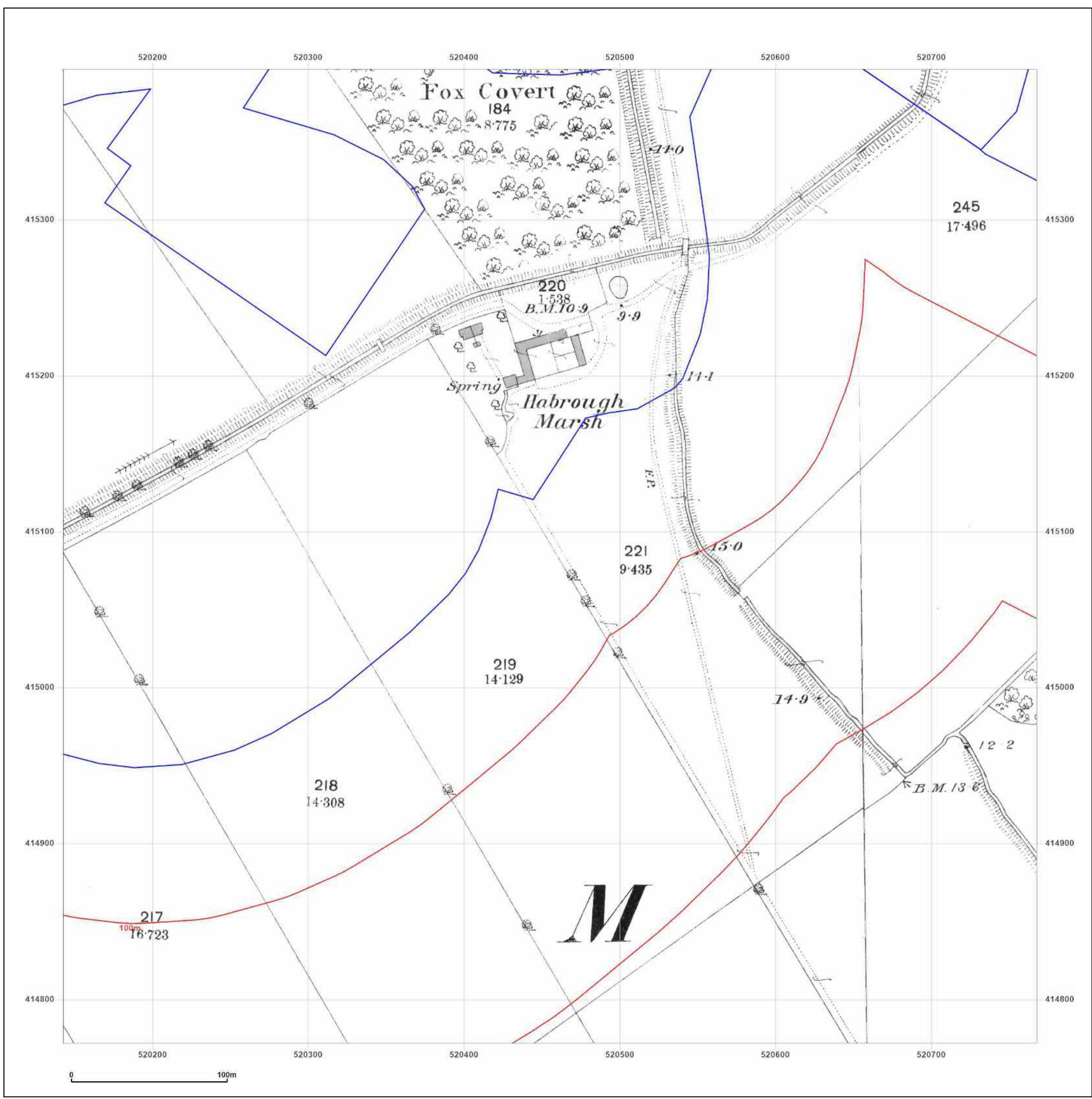


Produced by  
 Groundsure Insights  
 T: 08444 159000  
 E: [info@groundsure.com](mailto:info@groundsure.com)  
 W: [www.groundsure.com](http://www.groundsure.com)

© Crown copyright and database rights 2018 Ordnance Survey 100035207

Production date: 08 October 2021

Map legend available at:  
[www.groundsure.com/sites/default/files/groundsure\\_legend.pdf](http://www.groundsure.com/sites/default/files/groundsure_legend.pdf)



**Site Details:**

520380 , 415389

**Client Ref:** Project\_Sugar\_60664611  
**Report Ref:** GS-8247702\_LS\_3\_1  
**Grid Ref:** 520455, 415084

**Map Name:** County Series


**Map date:** 1907

**Scale:** 1:2,500

**Printed at:** 1:2,500



Surveyed 1907  
 Revised 1907  
 Edition N/A  
 Copyright N/A  
 Levelled N/A

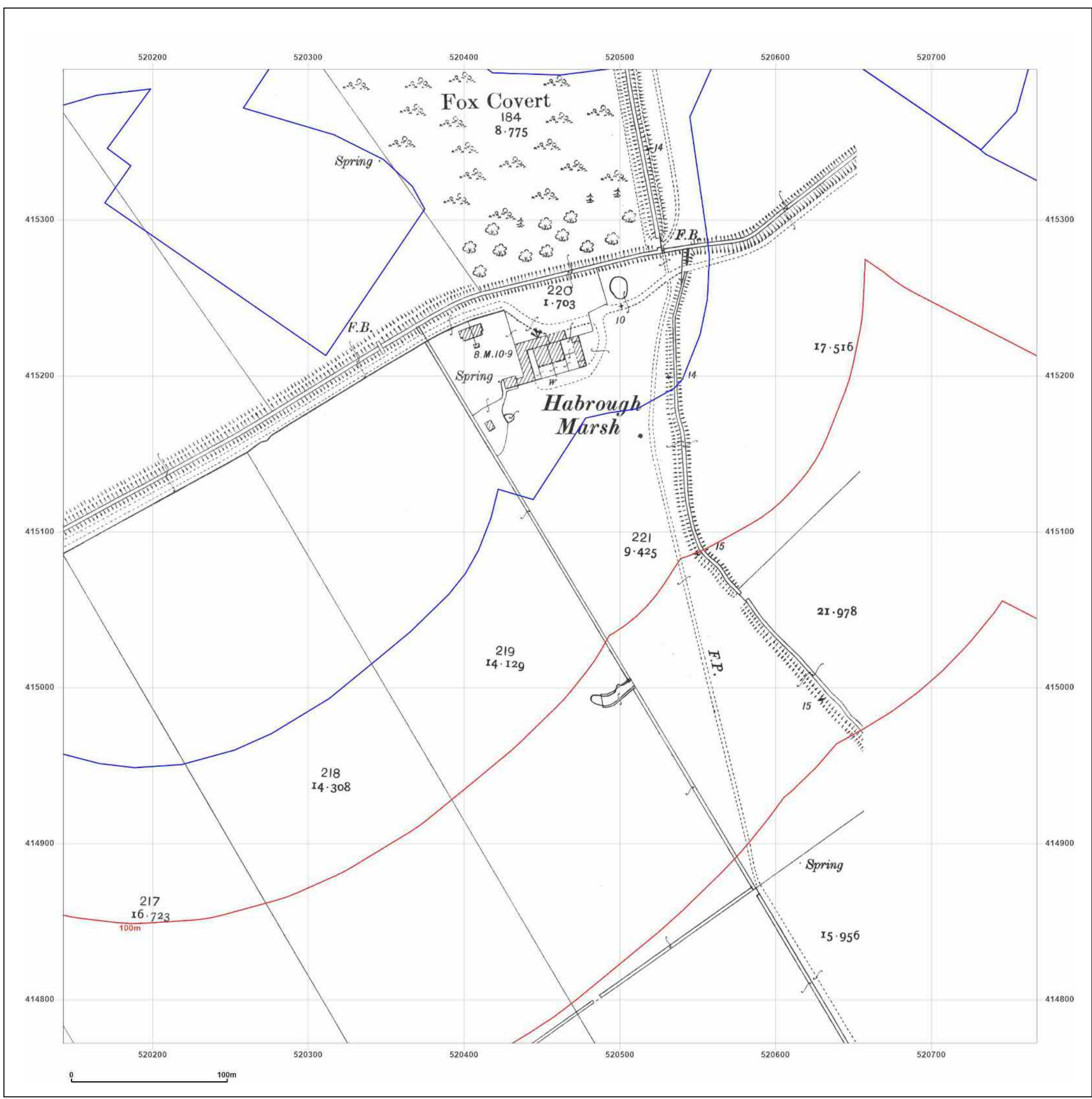


Produced by  
 Groundsure Insights  
 T: 08444 159000  
 E: [info@groundsure.com](mailto:info@groundsure.com)  
 W: [www.groundsure.com](http://www.groundsure.com)

© Crown copyright and database rights 2018 Ordnance Survey 100035207

Production date: 08 October 2021

Map legend available at:  
[www.groundsure.com/sites/default/files/groundsure\\_legend.pdf](http://www.groundsure.com/sites/default/files/groundsure_legend.pdf)





**Site Details:**

520380 , 415389

**Client Ref:** Project\_Sugar\_60664611  
**Report Ref:** GS-8247702\_LS\_3\_1  
**Grid Ref:** 520455, 415084

**Map Name:** County Series

**Map date:** 1932

**Scale:** 1:2,500

**Printed at:** 1:2,500



Surveyed 1932  
 Revised 1932  
 Edition N/A  
 Copyright N/A  
 Levelled N/A

Surveyed 1932  
 Revised 1932  
 Edition N/A  
 Copyright N/A  
 Levelled N/A

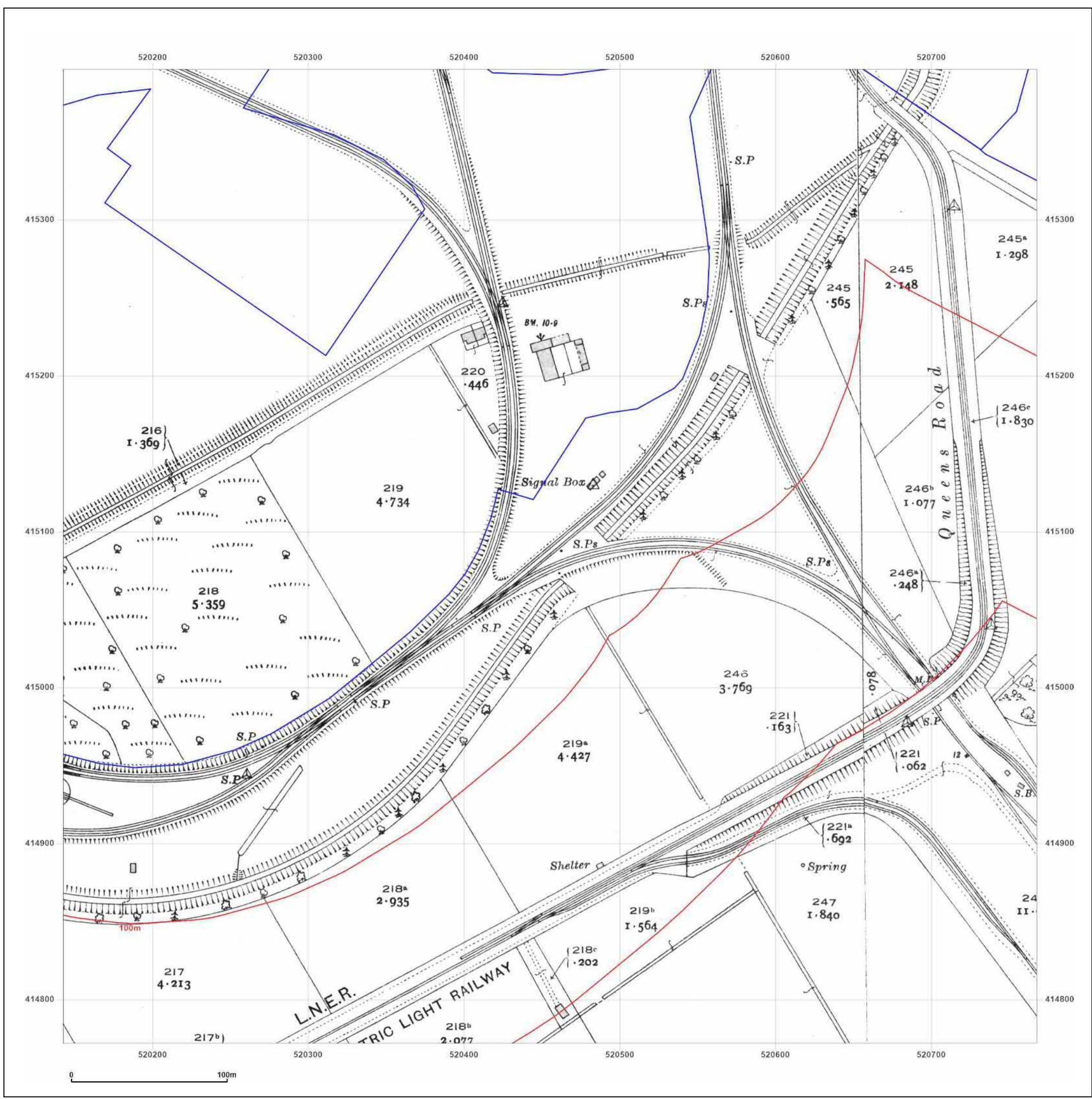


Produced by  
 Groundsure Insights  
 T: 08444 159000  
 E: [info@groundsure.com](mailto:info@groundsure.com)  
 W: [www.groundsure.com](http://www.groundsure.com)

© Crown copyright and database rights 2018 Ordnance Survey 100035207

Production date: 08 October 2021

Map legend available at:  
[www.groundsure.com/sites/default/files/groundsure\\_legend.pdf](http://www.groundsure.com/sites/default/files/groundsure_legend.pdf)



**Site Details:**

520380 , 415389

**Client Ref:** Project\_Sugar\_60664611  
**Report Ref:** GS-8247702\_LS\_3\_1  
**Grid Ref:** 520455, 415084

**Map Name:** National Grid


**Map date:** 1964

**Scale:** 1:2,500

**Printed at:** 1:2,500



Surveyed 1964  
 Revised 1964  
 Edition N/A  
 Copyright 1964  
 Levelled 1959

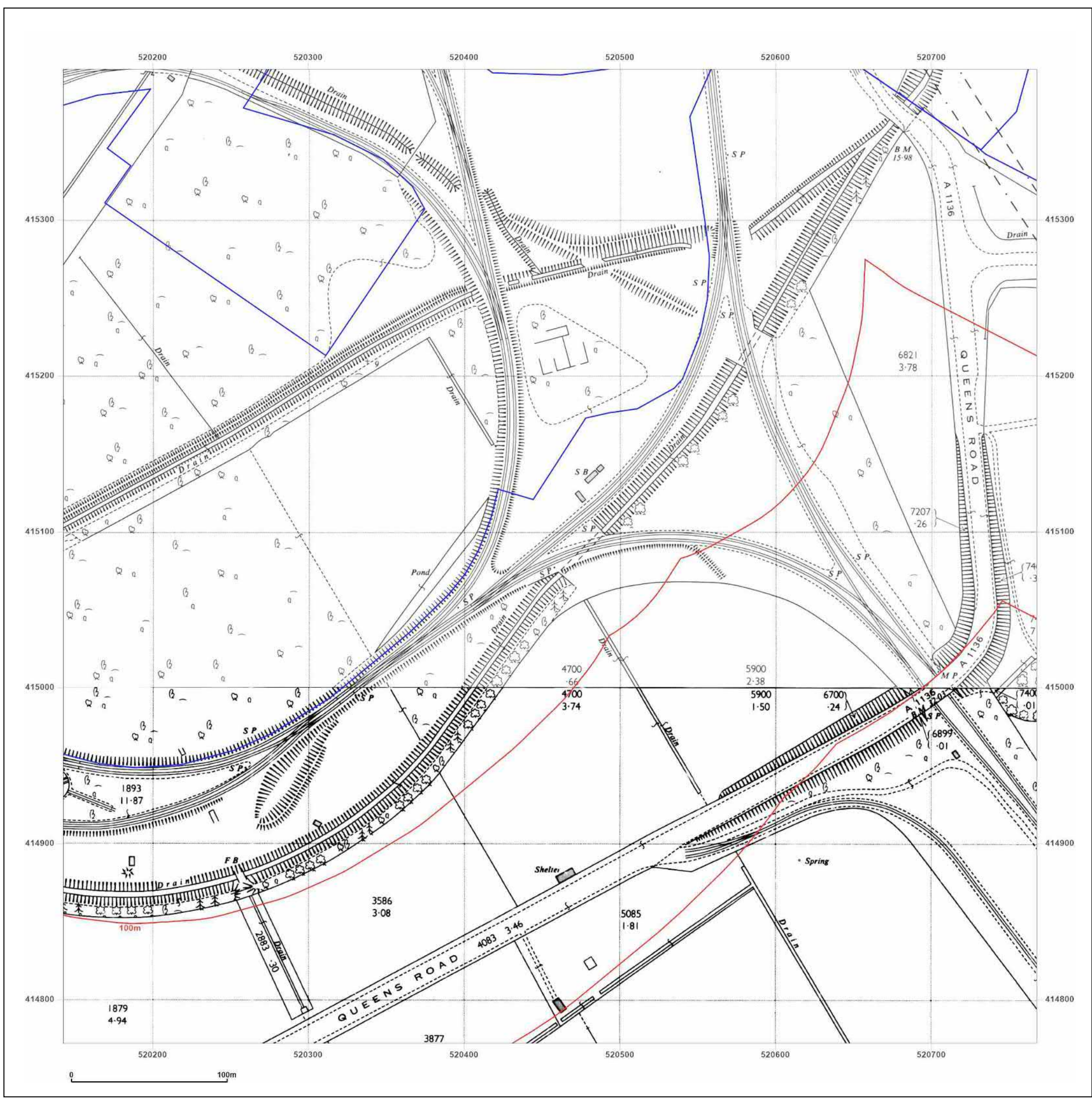


Produced by  
 Groundsure Insights  
 T: 08444 159000  
 E: [info@groundsure.com](mailto:info@groundsure.com)  
 W: [www.groundsure.com](http://www.groundsure.com)

© Crown copyright and database rights 2018 Ordnance Survey 100035207

Production date: 08 October 2021

Map legend available at:  
[www.groundsure.com/sites/default/files/groundsure\\_legend.pdf](http://www.groundsure.com/sites/default/files/groundsure_legend.pdf)



**Site Details:**

520380 , 415389

**Client Ref:** Project\_Sugar\_60664611  
**Report Ref:** GS-8247702\_LS\_3\_1  
**Grid Ref:** 520455, 415084

**Map Name:** National Grid


**Map date:** 1964-1969

**Scale:** 1:2,500

**Printed at:** 1:2,500



Surveyed N/A  
 Revised N/A  
 Edition N/A  
 Copyright N/A  
 Levelled 1969



Surveyed 1964  
 Revised 1964  
 Edition N/A  
 Copyright 1964  
 Levelled 1959

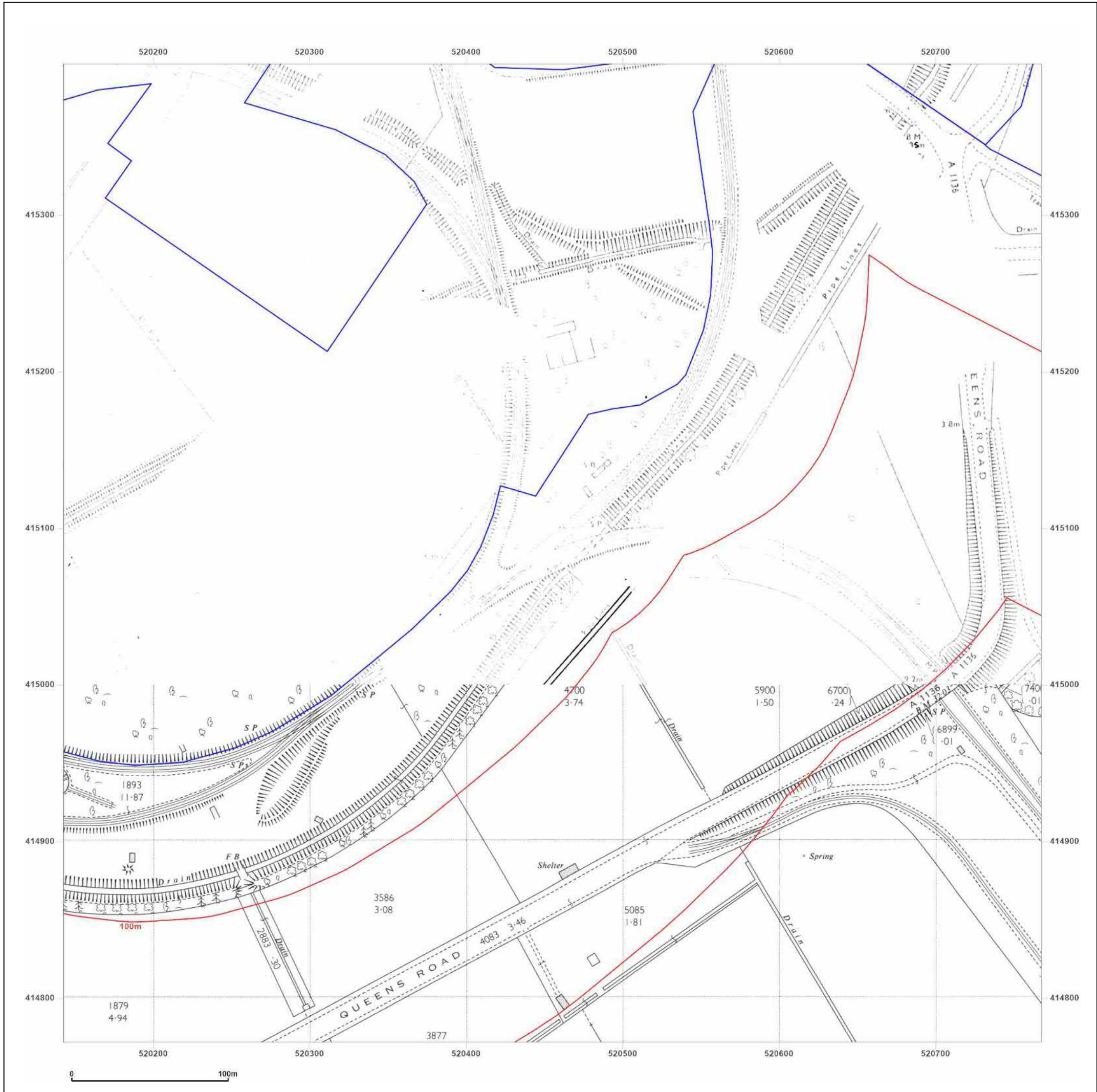


Produced by  
 Groundsure Insights  
 T: 08444 159000  
 E: [info@groundsure.com](mailto:info@groundsure.com)  
 W: [www.groundsure.com](http://www.groundsure.com)

© Crown copyright and database rights 2018 Ordnance Survey 100035207

Production date: 08 October 2021

Map legend available at:  
[www.groundsure.com/sites/default/files/groundsure\\_legend.pdf](http://www.groundsure.com/sites/default/files/groundsure_legend.pdf)



**Site Details:**

520380 , 415389

**Client Ref:** Project\_Sugar\_60664611  
**Report Ref:** GS-8247702\_LS\_3\_1  
**Grid Ref:** 520455, 415084

**Map Name:** National Grid


**Map date:** 1971

**Scale:** 1:2,500

**Printed at:** 1:2,500



Surveyed 1971  
 Revised 1971  
 Edition N/A  
 Copyright 1971  
 Levelled 1969

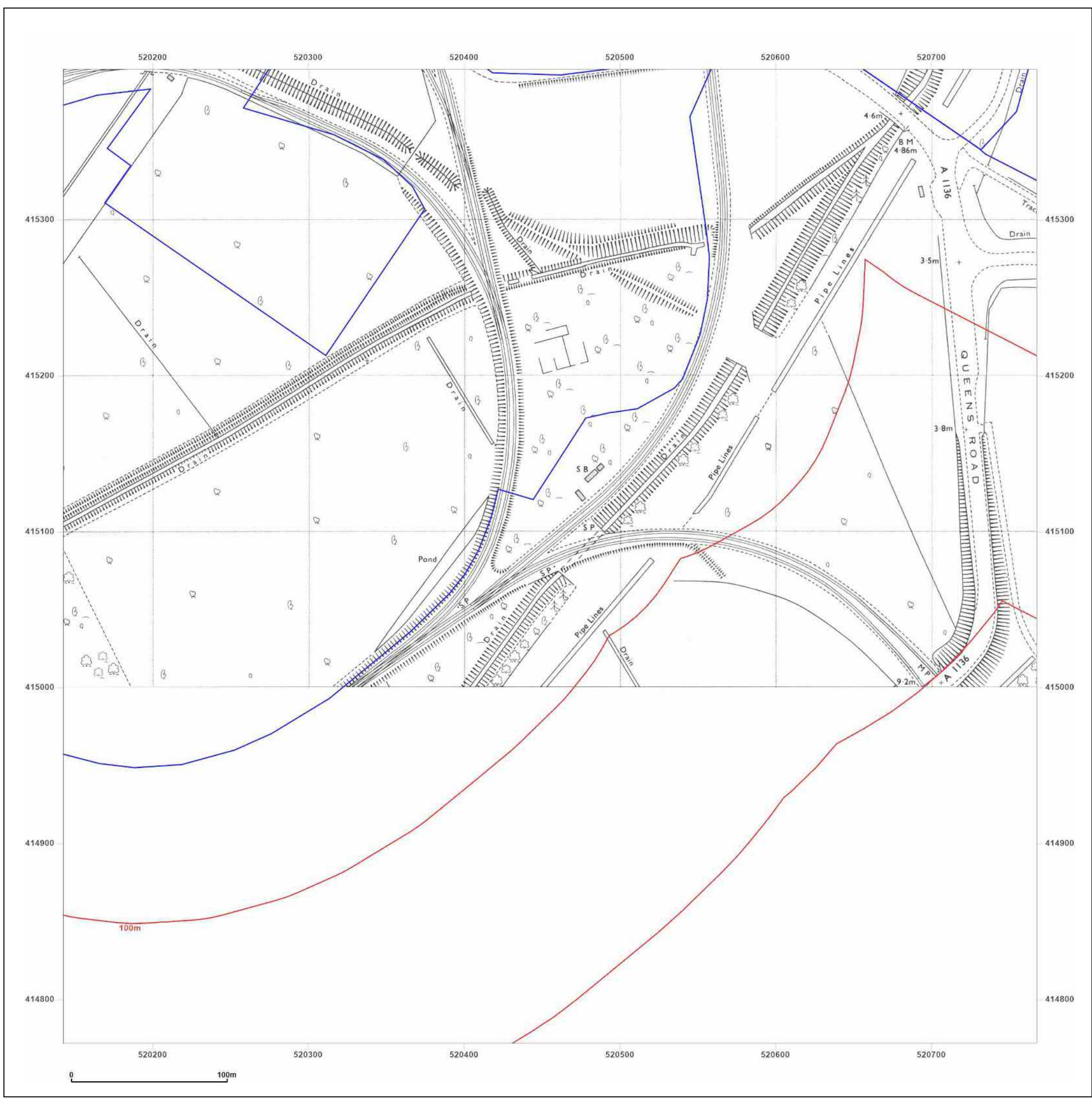


Produced by  
 Groundsure Insights  
 T: 08444 159000  
 E: [info@groundsure.com](mailto:info@groundsure.com)  
 W: [www.groundsure.com](http://www.groundsure.com)

© Crown copyright and database rights 2018 Ordnance Survey 100035207

Production date: 08 October 2021

Map legend available at:  
[www.groundsure.com/sites/default/files/groundsure\\_legend.pdf](http://www.groundsure.com/sites/default/files/groundsure_legend.pdf)



**Site Details:**

520380 , 415389

**Client Ref:** Project\_Sugar\_60664611  
**Report Ref:** GS-8247702\_LS\_3\_1  
**Grid Ref:** 520455, 415084

**Map Name:** National Grid

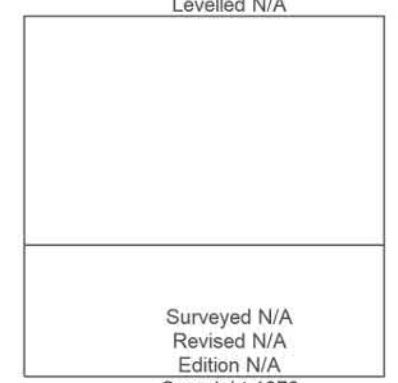
**Map date:** 1978-1979

**Scale:** 1:2,500

**Printed at:** 1:2,500



Surveyed 1979  
 Revised 1979  
 Edition N/A  
 Copyright 1979  
 Levelled N/A



Surveyed N/A  
 Revised N/A  
 Edition N/A  
 Copyright 1978  
 Levelled N/A

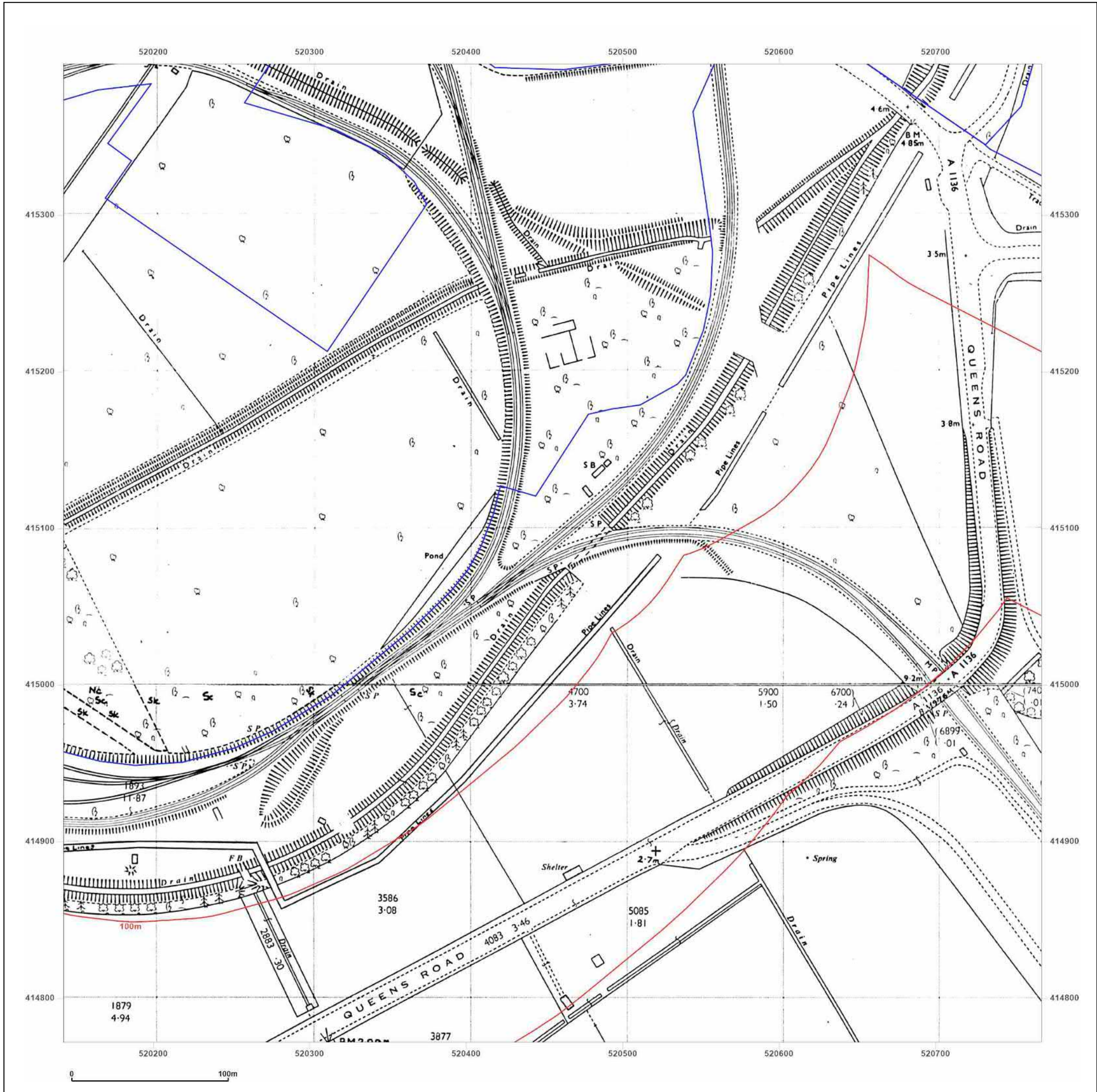


Produced by  
 Groundsure Insights  
 T: 08444 159000  
 E: [info@groundsure.com](mailto:info@groundsure.com)  
 W: [www.groundsure.com](http://www.groundsure.com)

© Crown copyright and database rights 2018 Ordnance Survey 100035207

Production date: 08 October 2021

Map legend available at:  
[www.groundsure.com/sites/default/files/groundsure\\_legend.pdf](http://www.groundsure.com/sites/default/files/groundsure_legend.pdf)



**Site Details:**

520380 , 415389

**Client Ref:** Project\_Sugar\_60664611  
**Report Ref:** GS-8247702\_LS\_3\_1  
**Grid Ref:** 520455, 415084


**Map Name:** National Grid

**Map date:** 1984

**Scale:** 1:2,500

**Printed at:** 1:2,500





Surveyed 1984  
 Revised 1984  
 Edition N/A  
 Copyright 1986  
 Levelled 1977

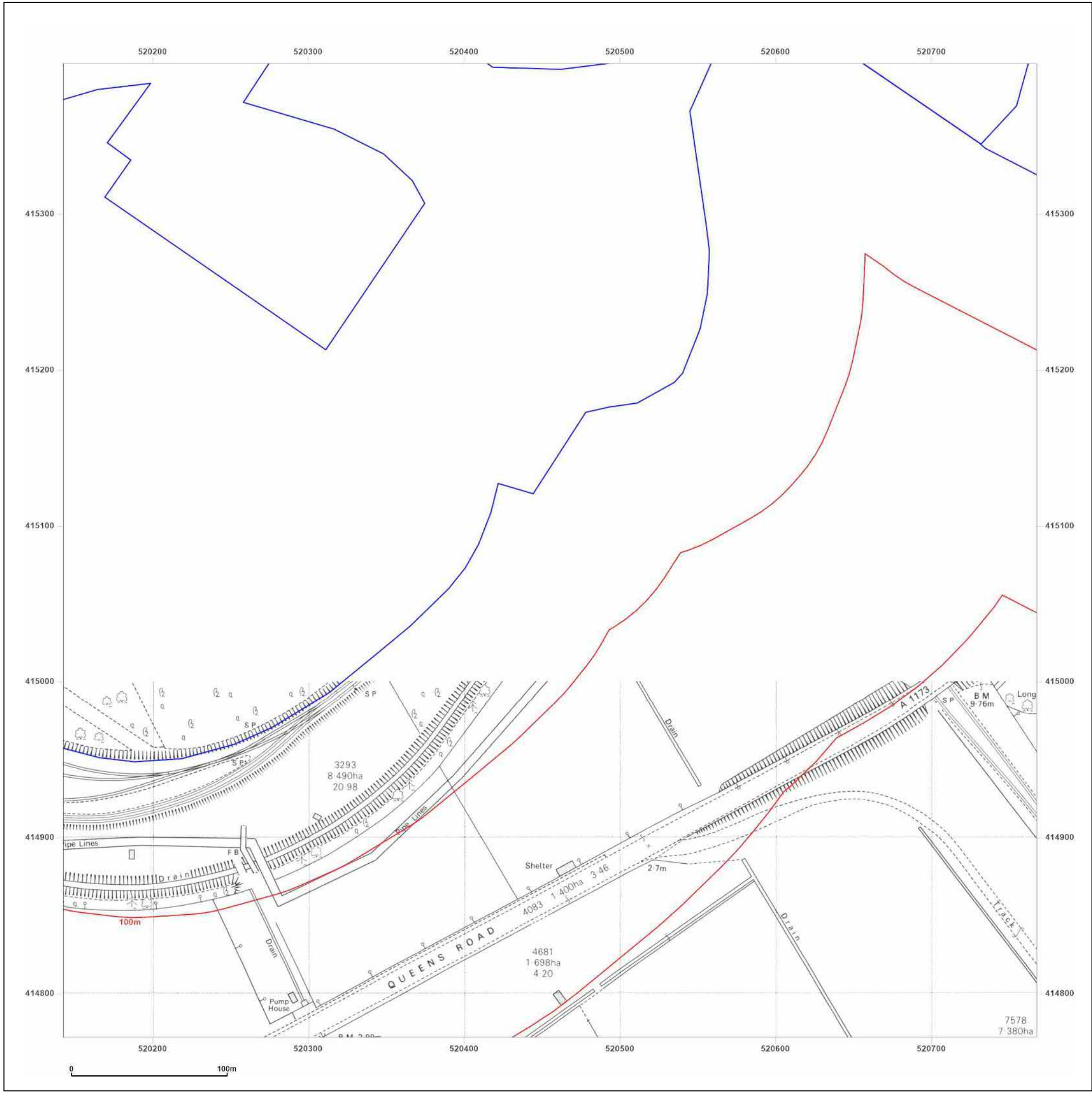


Produced by  
 Groundsure Insights  
 T: 08444 159000  
 E: [info@groundsure.com](mailto:info@groundsure.com)  
 W: [www.groundsure.com](http://www.groundsure.com)

© Crown copyright and database rights 2018 Ordnance Survey 100035207

Production date: 08 October 2021

Map legend available at:  
[www.groundsure.com/sites/default/files/groundsure\\_legend.pdf](http://www.groundsure.com/sites/default/files/groundsure_legend.pdf)



**Site Details:**

520380 , 415389

**Client Ref:** Project\_Sugar\_60664611  
**Report Ref:** GS-8247702\_LS\_3\_1  
**Grid Ref:** 520455, 415084

**Map Name:** National Grid


**Map date:** 1986

**Scale:** 1:2,500

**Printed at:** 1:2,500



Surveyed N/A  
 Revised N/A  
 Edition N/A  
 Copyright N/A  
 Levelled N/A

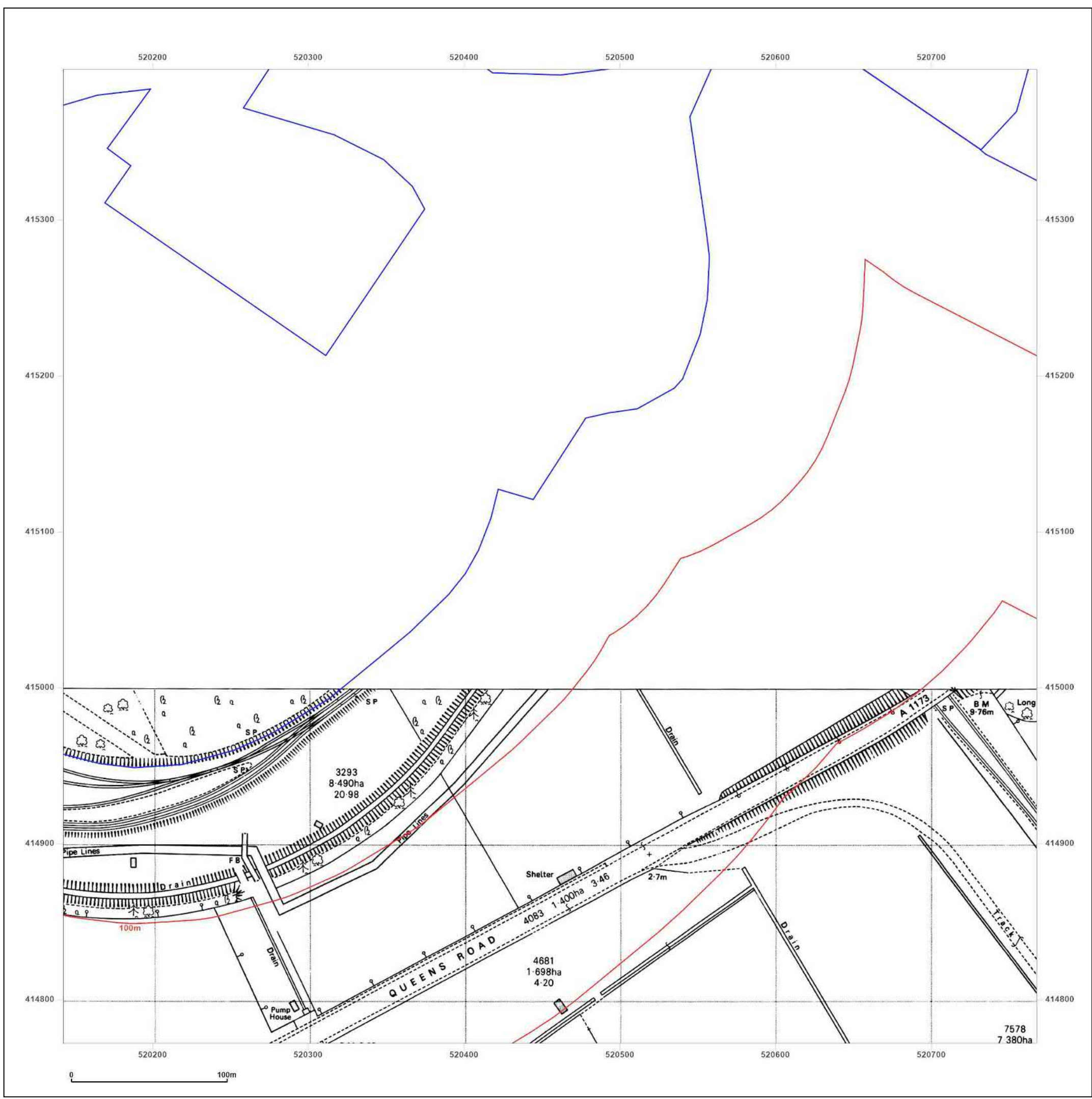


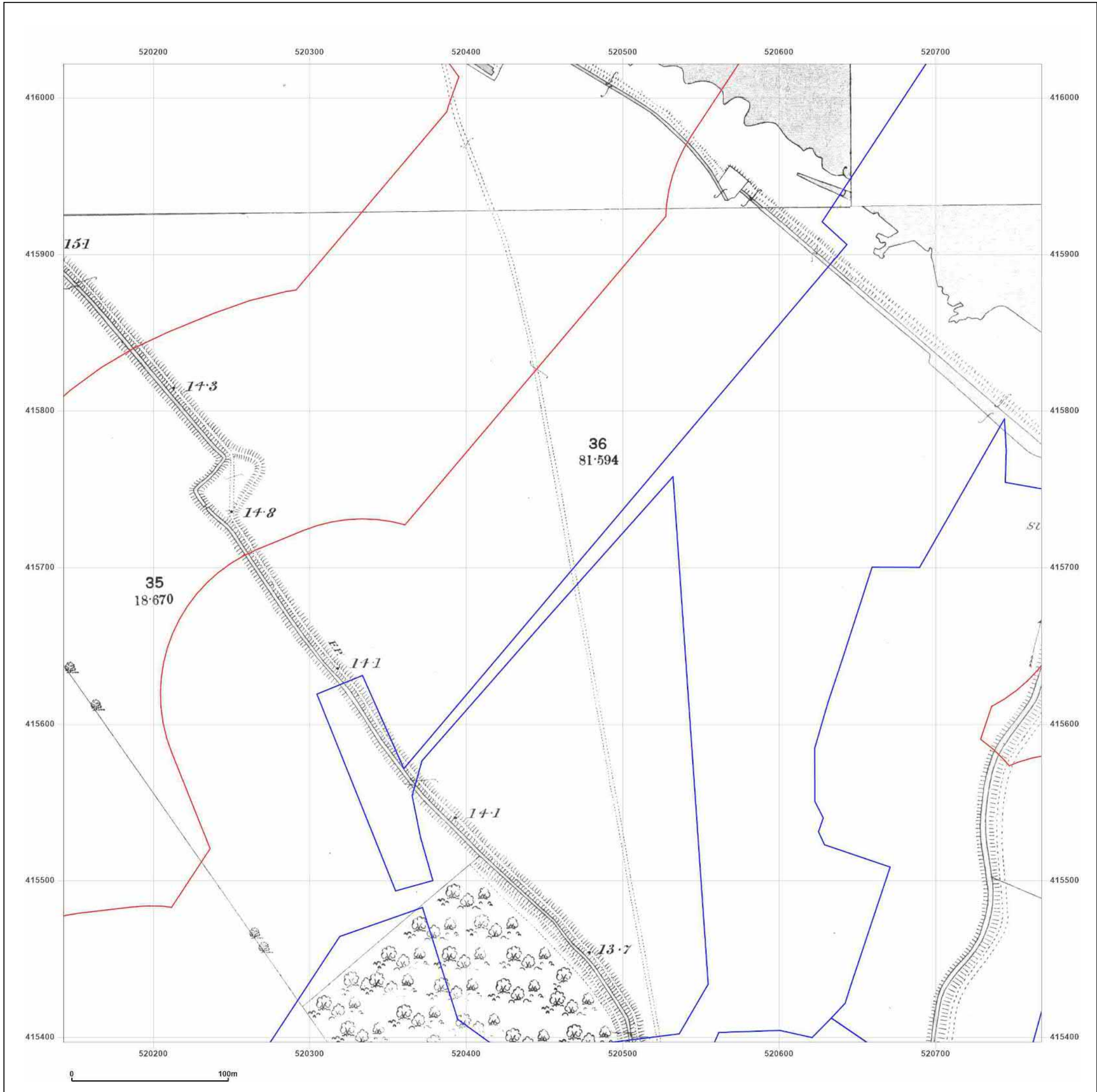
Produced by  
 Groundsure Insights  
 T: 08444 159000  
 E: [info@groundsure.com](mailto:info@groundsure.com)  
 W: [www.groundsure.com](http://www.groundsure.com)

© Crown copyright and database rights 2018 Ordnance Survey 100035207

Production date: 08 October 2021

Map legend available at:  
[www.groundsure.com/sites/default/files/groundsure\\_legend.pdf](http://www.groundsure.com/sites/default/files/groundsure_legend.pdf)

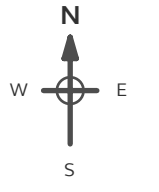





**Site Details:**  
520380 , 415389

**Client Ref:** Project\_Sugar\_60664611  
**Report Ref:** GS-8247702\_LS\_3\_2  
**Grid Ref:** 520455, 415709

**Map Name:** County Series  
**Map date:** 1887-1888  
**Scale:** 1:2,500  
**Printed at:** 1:2,500



Surveyed 1887  
Revised 1887  
Edition N/A  
Copyright N/A  
Levelled N/A



Surveyed 1888  
Revised 1888  
Edition N/A  
Copyright N/A  
Levelled N/A

Surveyed 1888  
Revised 1888  
Edition N/A  
Copyright N/A  
Levelled N/A



Produced by  
Groundsure Insights  
T: 08444 159000  
E: [info@groundsure.com](mailto:info@groundsure.com)  
W: [www.groundsure.com](http://www.groundsure.com)

© Crown copyright and database rights 2018 Ordnance Survey 100035207

Production date: 08 October 2021

Map legend available at:  
[www.groundsure.com/sites/default/files/groundsure\\_legend.pdf](http://www.groundsure.com/sites/default/files/groundsure_legend.pdf)



**Site Details:**

520380 , 415389


**Client Ref:** Project\_Sugar\_60664611  
**Report Ref:** GS-8247702\_LS\_3\_2  
**Grid Ref:** 520455, 415709

**Map Name:** County Series

**Map date:** 1907

**Scale:** 1:2,500

**Printed at:** 1:2,500

Surveyed 1907  
 Revised 1907  
 Edition N/A  
 Copyright N/A  
 Levelled N/A

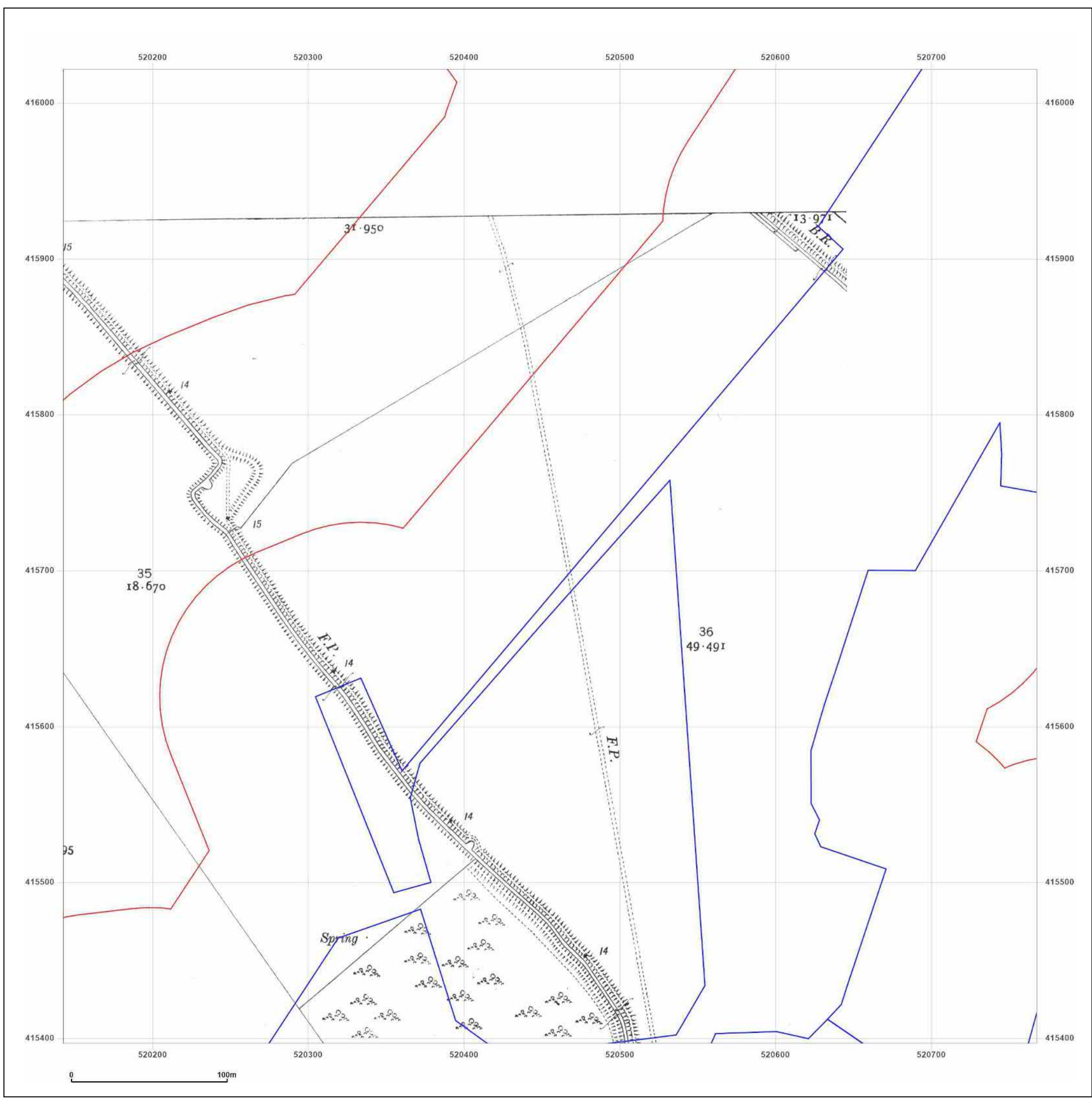


Produced by  
 Groundsure Insights  
 T: 08444 159000  
 E: [info@groundsure.com](mailto:info@groundsure.com)  
 W: [www.groundsure.com](http://www.groundsure.com)

© Crown copyright and database rights 2018 Ordnance Survey 100035207

Production date: 08 October 2021

Map legend available at:  
[www.groundsure.com/sites/default/files/groundsure\\_legend.pdf](http://www.groundsure.com/sites/default/files/groundsure_legend.pdf)



**Site Details:**

520380 , 415389

**Client Ref:** Project\_Sugar\_60664611  
**Report Ref:** GS-8247702\_LS\_3\_2  
**Grid Ref:** 520455, 415709

**Map Name:** County Series

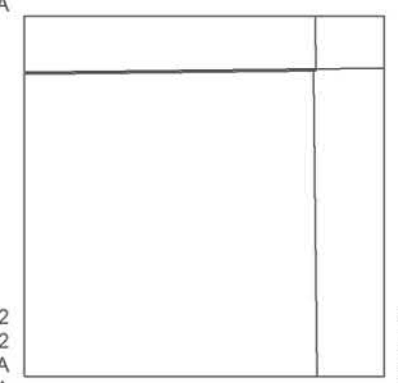
**Map date:** 1932

**Scale:** 1:2,500

**Printed at:** 1:2,500



Surveyed 1932  
 Revised 1932  
 Edition N/A  
 Copyright N/A  
 Levelled N/A



Surveyed 1932  
 Revised 1932  
 Edition N/A  
 Copyright N/A  
 Levelled N/A

Surveyed 1932  
 Revised 1932  
 Edition N/A  
 Copyright N/A  
 Levelled N/A

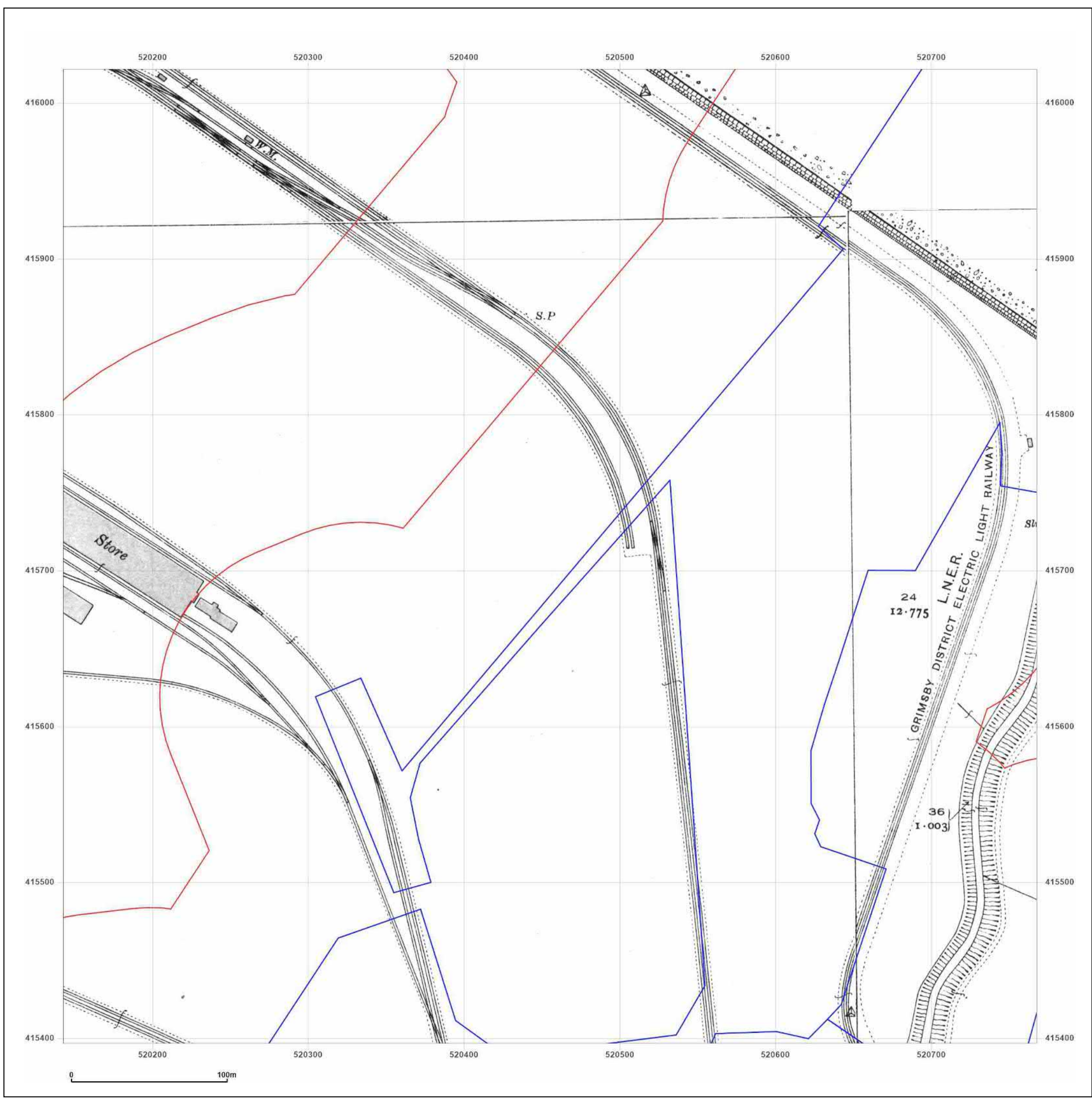


Produced by  
 Groundsure Insights  
 T: 08444 159000  
 E: [info@groundsure.com](mailto:info@groundsure.com)  
 W: [www.groundsure.com](http://www.groundsure.com)

© Crown copyright and database rights 2018 Ordnance Survey 100035207

Production date: 08 October 2021

Map legend available at:  
[www.groundsure.com/sites/default/files/groundsure\\_legend.pdf](http://www.groundsure.com/sites/default/files/groundsure_legend.pdf)



**Site Details:**

520380 , 415389

**Client Ref:** Project\_Sugar\_60664611  
**Report Ref:** GS-8247702\_LS\_3\_2  
**Grid Ref:** 520455, 415709

**Map Name:** National Grid


**Map date:** 1964

**Scale:** 1:2,500

**Printed at:** 1:2,500



Surveyed N/A  
 Revised N/A  
 Edition N/A  
 Copyright N/A  
 Levelled N/A



Surveyed 1964  
 Revised 1964  
 Edition N/A  
 Copyright 1964  
 Levelled 1959

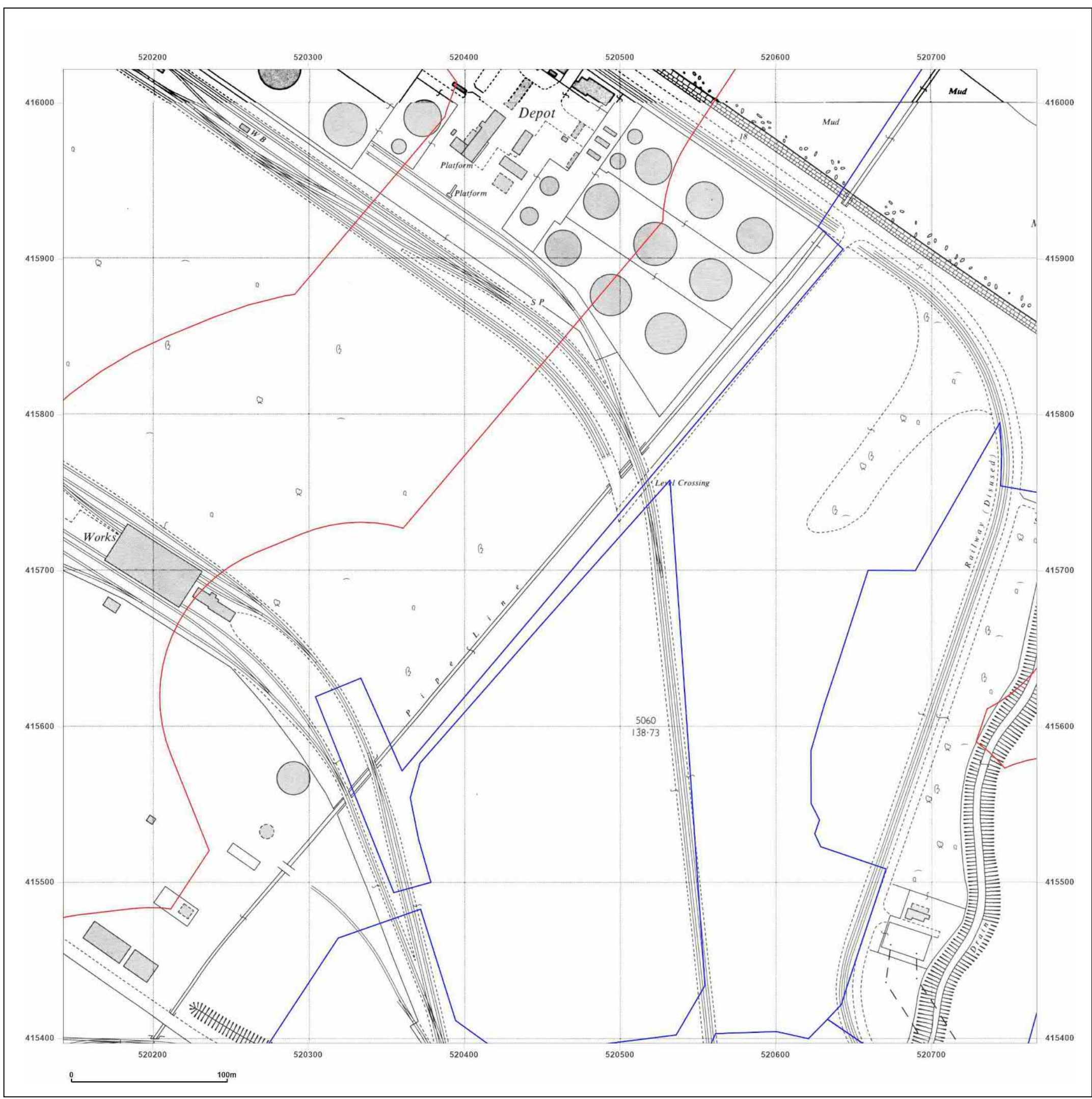


Produced by  
 Groundsure Insights  
 T: 08444 159000  
 E: [info@groundsure.com](mailto:info@groundsure.com)  
 W: [www.groundsure.com](http://www.groundsure.com)

© Crown copyright and database rights 2018 Ordnance Survey 100035207

Production date: 08 October 2021


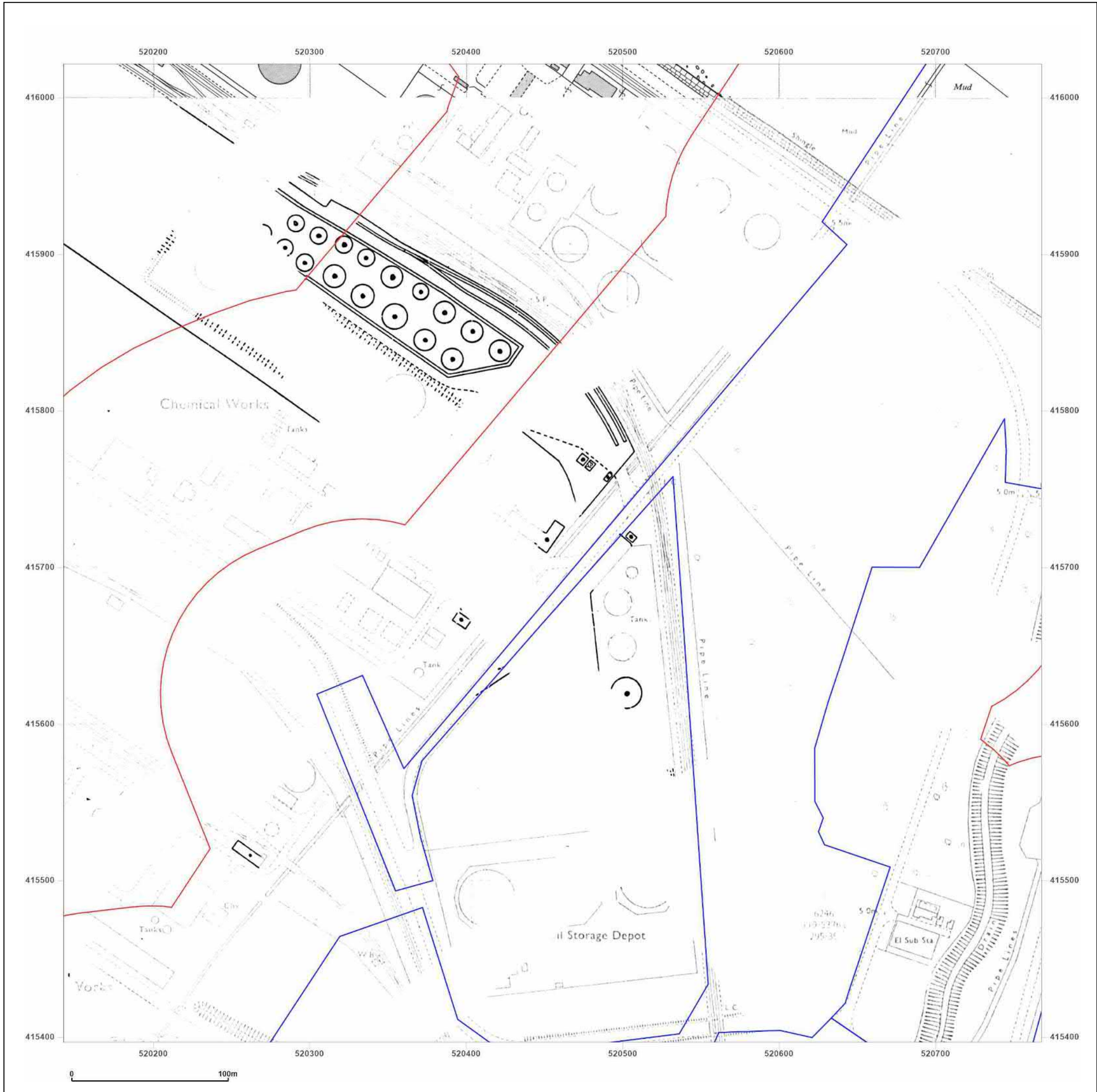
Map legend available at:  
[www.groundsure.com/sites/default/files/groundsure\\_legend.pdf](http://www.groundsure.com/sites/default/files/groundsure_legend.pdf)



**Site Details:**  
520380 , 415389

**Client Ref:** Project\_Sugar\_60664611  
**Report Ref:** GS-8247702\_LS\_3\_2  
**Grid Ref:** 520455, 415709

**Map Name:** National Grid  
**Map date:** 1964-1969  
**Scale:** 1:2,500  
**Printed at:** 1:2,500

Surveyed 1964  
 Revised 1964  
 Edition N/A  
 Copyright 1964  
 Levelled 1951

Surveyed N/A  
 Revised N/A  
 Edition N/A  
 Copyright N/A  
 Levelled 1969

**Powered by**



Produced by  
 Groundsure Insights  
 T: 08444 159000  
 E: [info@groundsure.com](mailto:info@groundsure.com)  
 W: [www.groundsure.com](http://www.groundsure.com)

**Site Details:**

520380 , 415389

**Client Ref:** Project\_Sugar\_60664611  
**Report Ref:** GS-8247702\_LS\_3\_2  
**Grid Ref:** 520455, 415709

**Map Name:** National Grid

**Map date:** 1970-1971

**Scale:** 1:2,500

**Printed at:** 1:2,500



Surveyed 1970  
 Revised 1970  
 Edition N/A  
 Copyright 1971  
 Levelled 1969

Surveyed 1971  
 Revised 1971  
 Edition N/A  
 Copyright 1971  
 Levelled 1969

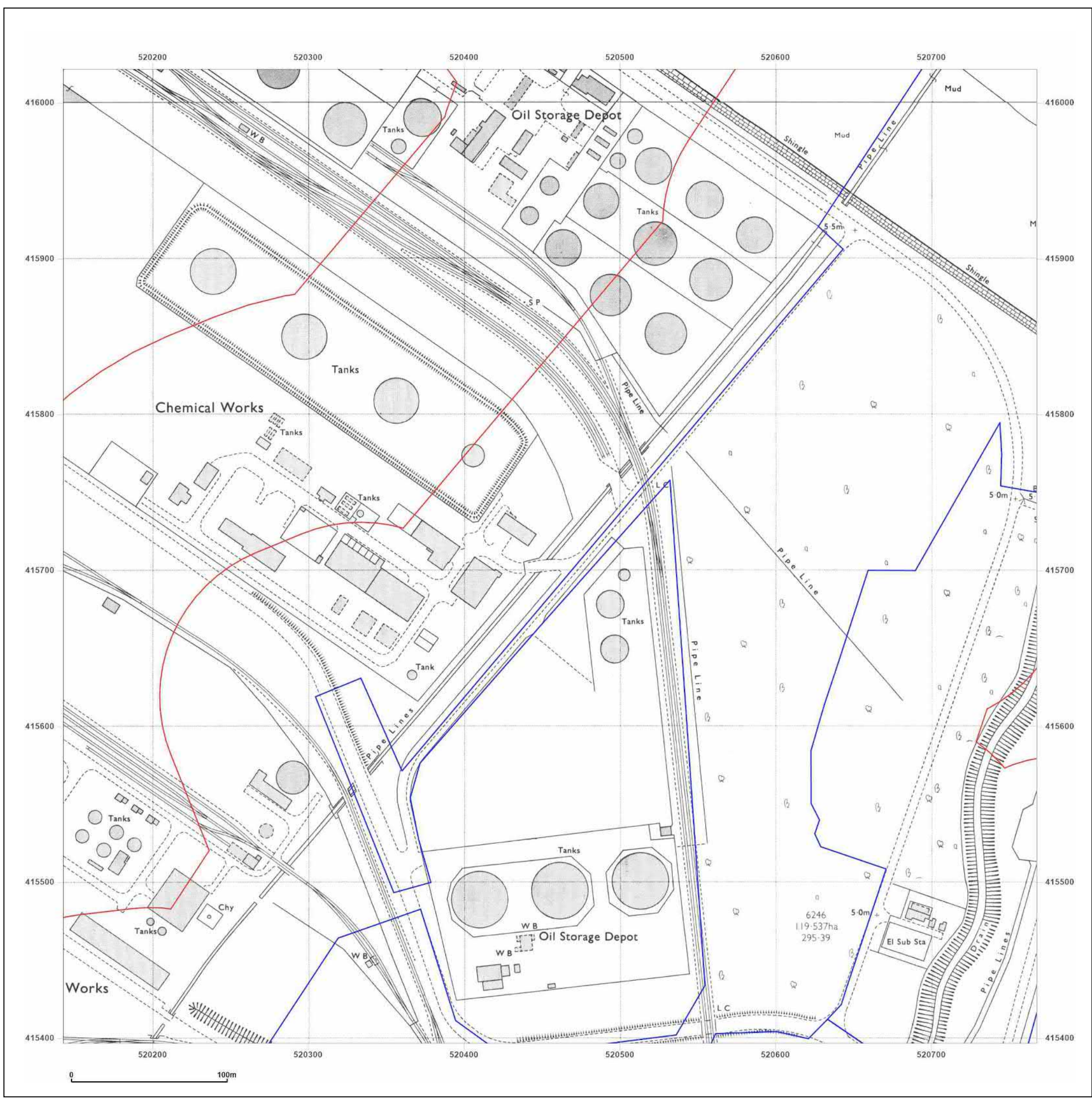


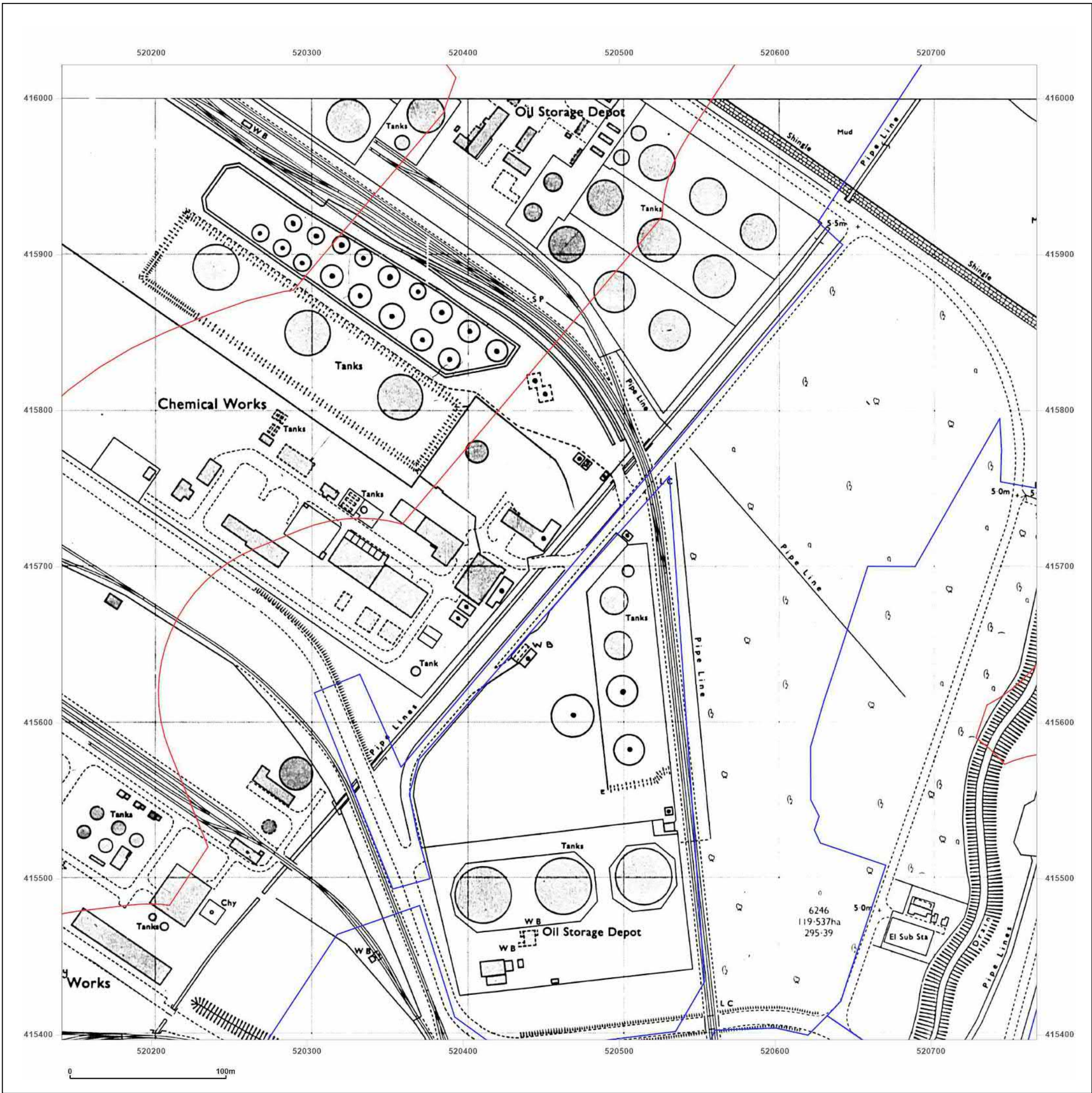
Produced by  
 Groundsure Insights  
 T: 08444 159000  
 E: [info@groundsure.com](mailto:info@groundsure.com)  
 W: [www.groundsure.com](http://www.groundsure.com)

© Crown copyright and database rights 2018 Ordnance Survey 100035207

Production date: 08 October 2021

Map legend available at:  
[www.groundsure.com/sites/default/files/groundsure\\_legend.pdf](http://www.groundsure.com/sites/default/files/groundsure_legend.pdf)





**Site Details:**

520380 , 415389

**Client Ref:** Project\_Sugar\_60664611  
**Report Ref:** GS-8247702\_LS\_3\_2  
**Grid Ref:** 520455, 415709

**Map Name:** National Grid

**Map date:** 1979

**Scale:** 1:2,500

**Printed at:** 1:2,500



Surveyed 1979  
 Revised 1979  
 Edition N/A  
 Copyright 1979  
 Levelled N/A



Produced by  
 Groundsure Insights  
 T: 08444 159000  
 E: [info@groundsure.com](mailto:info@groundsure.com)  
 W: [www.groundsure.com](http://www.groundsure.com)

© Crown copyright and database rights 2018 Ordnance Survey 100035207

Production date: 08 October 2021

Map legend available at:  
[www.groundsure.com/sites/default/files/groundsure\\_legend.pdf](http://www.groundsure.com/sites/default/files/groundsure_legend.pdf)

**Site Details:**

520380 , 415389

**Client Ref:** Project\_Sugar\_60664611  
**Report Ref:** GS-8247702\_LS\_3\_3  
**Grid Ref:** 520455, 416334

**Map Name:** County Series


**Map date:** 1887

**Scale:** 1:2,500

**Printed at:** 1:2,500



Surveyed 1887  
 Revised 1887  
 Edition N/A  
 Copyright N/A  
 Levelled N/A

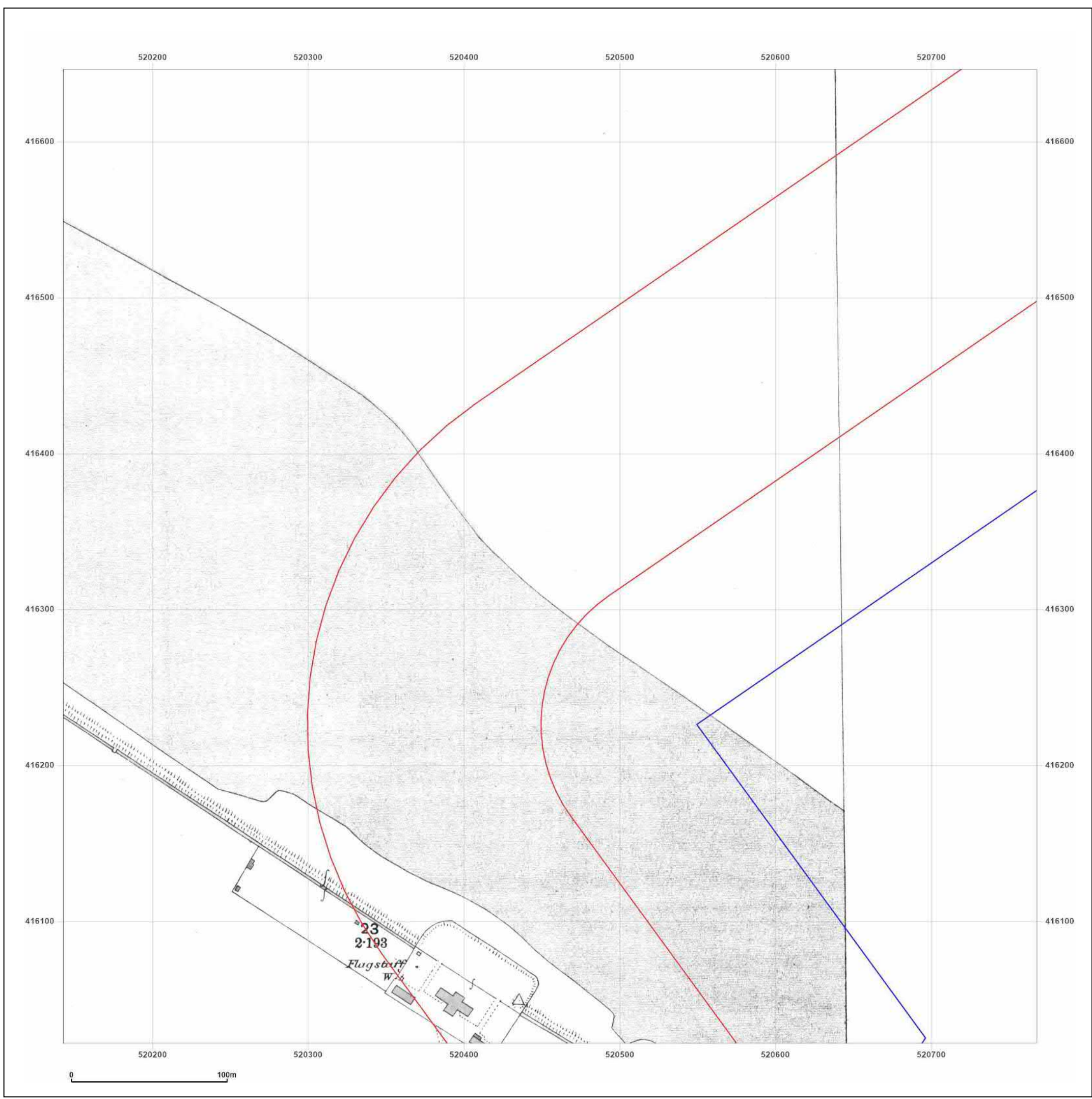


Produced by  
 Groundsure Insights  
 T: 08444 159000  
 E: [info@groundsure.com](mailto:info@groundsure.com)  
 W: [www.groundsure.com](http://www.groundsure.com)

© Crown copyright and database rights 2018 Ordnance Survey 100035207

Production date: 08 October 2021

Map legend available at:  
[www.groundsure.com/sites/default/files/groundsure\\_legend.pdf](http://www.groundsure.com/sites/default/files/groundsure_legend.pdf)



**Site Details:**

520380 , 415389

**Client Ref:** Project\_Sugar\_60664611  
**Report Ref:** GS-8247702\_LS\_3\_3  
**Grid Ref:** 520455, 416334

**Map Name:** County Series


**Map date:** 1932

**Scale:** 1:2,500

**Printed at:** 1:2,500



Surveyed 1932  
 Revised 1932  
 Edition N/A  
 Copyright N/A  
 Levelled N/A




Produced by  
 Groundsure Insights  
 T: 08444 159000  
 E: [info@groundsure.com](mailto:info@groundsure.com)  
 W: [www.groundsure.com](http://www.groundsure.com)

© Crown copyright and database rights 2018 Ordnance Survey 100035207

Production date: 08 October 2021

Map legend available at:  
[www.groundsure.com/sites/default/files/groundsure\\_legend.pdf](http://www.groundsure.com/sites/default/files/groundsure_legend.pdf)





**Site Details:**

520380 , 415389

**Client Ref:** Project\_Sugar\_60664611  
**Report Ref:** GS-8247702\_LS\_3\_3  
**Grid Ref:** 520455, 416334

**Map Name:** National Grid

**Map date:** 1964

**Scale:** 1:2,500

**Printed at:** 1:2,500



Surveyed N/A  
 Revised N/A  
 Edition N/A  
 Copyright N/A  
 Levelled N/A

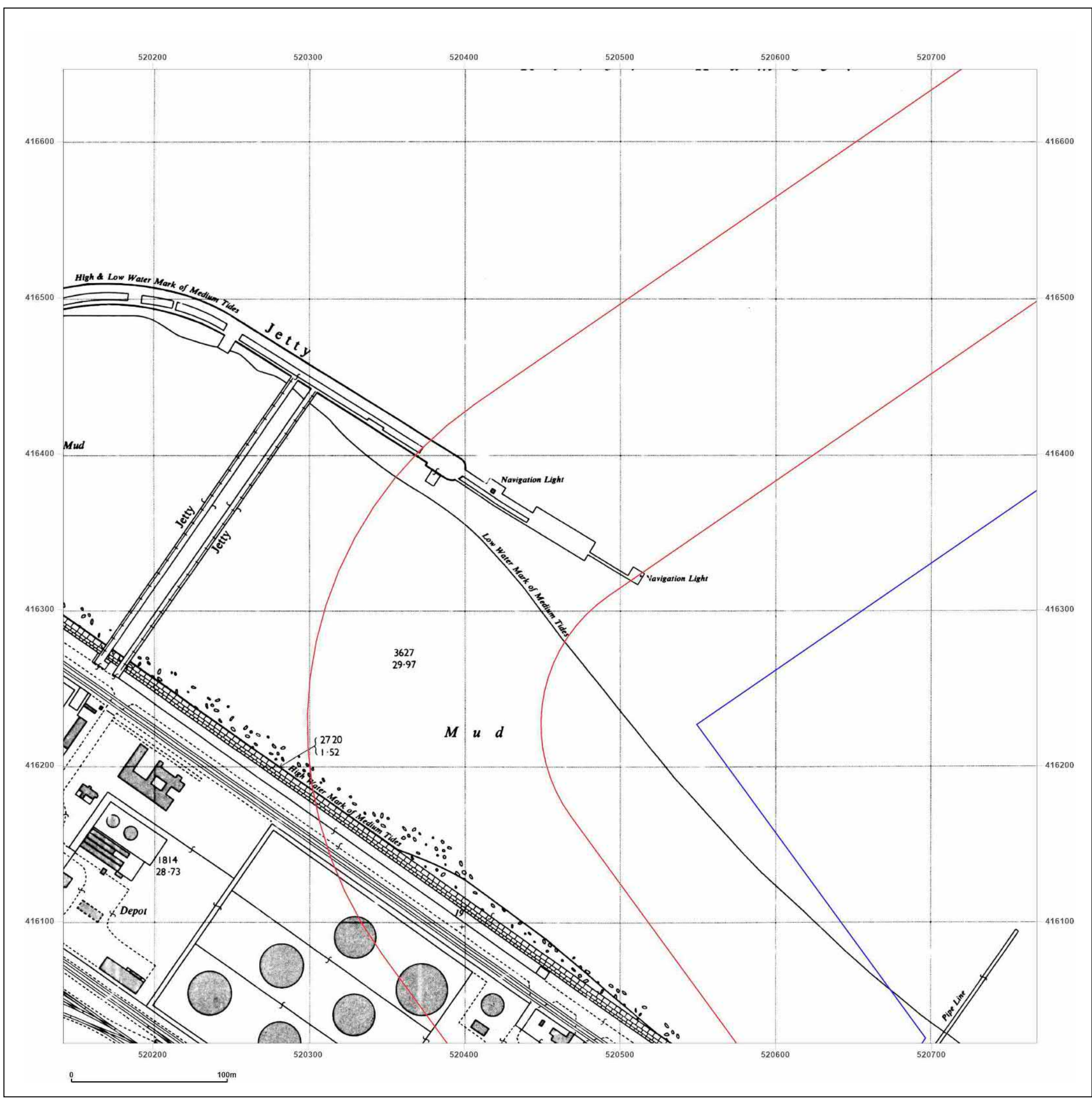


Produced by  
 Groundsure Insights  
 T: 08444 159000  
 E: [info@groundsure.com](mailto:info@groundsure.com)  
 W: [www.groundsure.com](http://www.groundsure.com)

© Crown copyright and database rights 2018 Ordnance Survey 100035207

Production date: 08 October 2021

Map legend available at:  
[www.groundsure.com/sites/default/files/groundsure\\_legend.pdf](http://www.groundsure.com/sites/default/files/groundsure_legend.pdf)



**Site Details:**

520380 , 415389

**Client Ref:** Project\_Sugar\_60664611  
**Report Ref:** GS-8247702\_LS\_3\_3  
**Grid Ref:** 520455, 416334

**Map Name:** National Grid

**Map date:** 1964

**Scale:** 1:2,500

**Printed at:** 1:2,500



Surveyed 1964  
 Revised 1964  
 Edition N/A  
 Copyright 1964  
 Levelled 1951

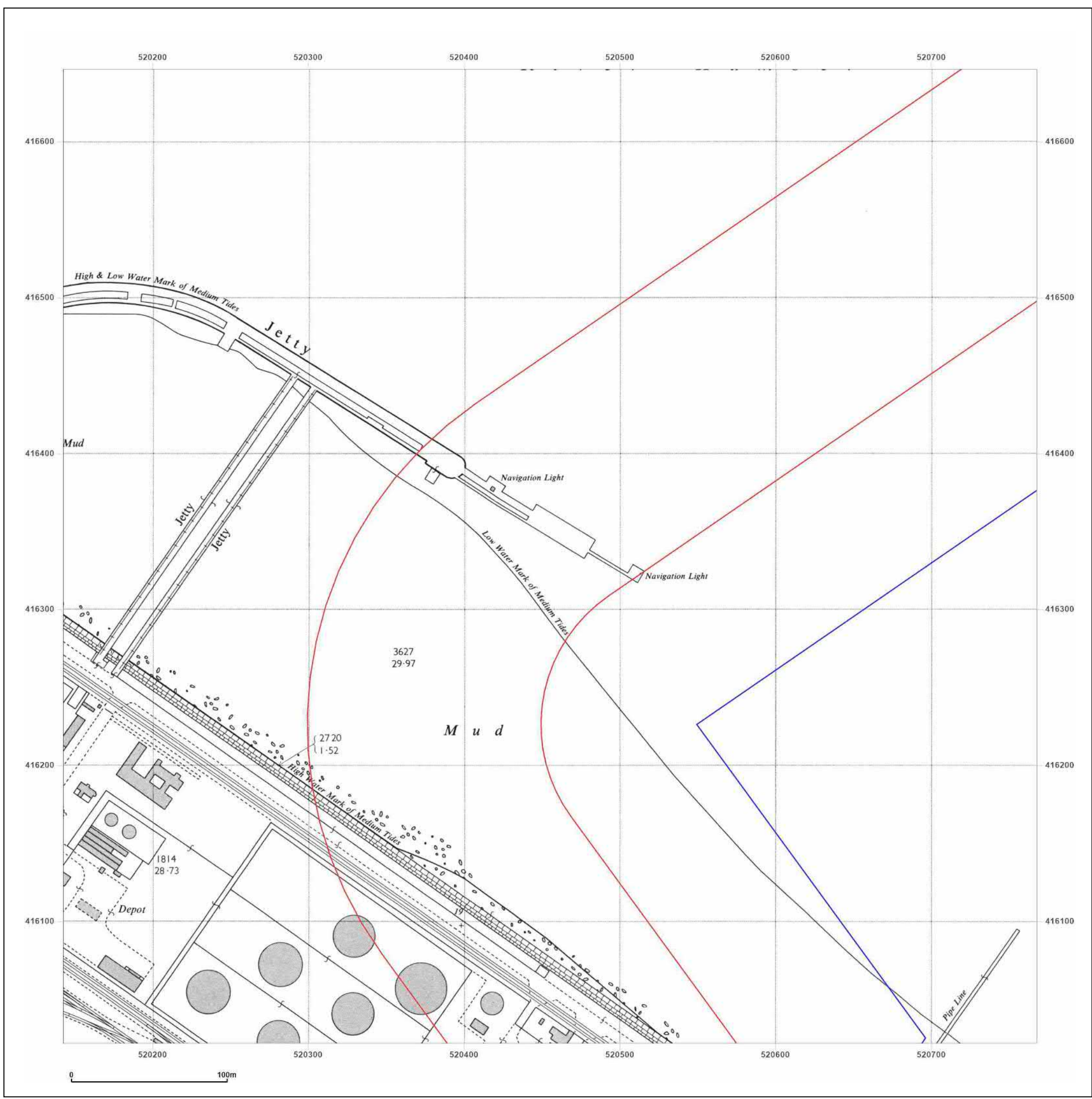


Produced by  
 Groundsure Insights  
 T: 08444 159000  
 E: [info@groundsure.com](mailto:info@groundsure.com)  
 W: [www.groundsure.com](http://www.groundsure.com)

© Crown copyright and database rights 2018 Ordnance Survey 100035207

Production date: 08 October 2021

Map legend available at:  
[www.groundsure.com/sites/default/files/groundsure\\_legend.pdf](http://www.groundsure.com/sites/default/files/groundsure_legend.pdf)



**Site Details:**

520380 , 415389

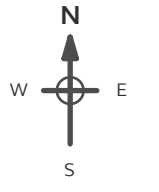
**Client Ref:** Project\_Sugar\_60664611  
**Report Ref:** GS-8247702\_LS\_3\_3  
**Grid Ref:** 520455, 416334

**Map Name:** National Grid

**Map date:** 1970

**Scale:** 1:2,500

**Printed at:** 1:2,500



Surveyed 1970  
 Revised 1970  
 Edition N/A  
 Copyright 1971  
 Levelled 1969

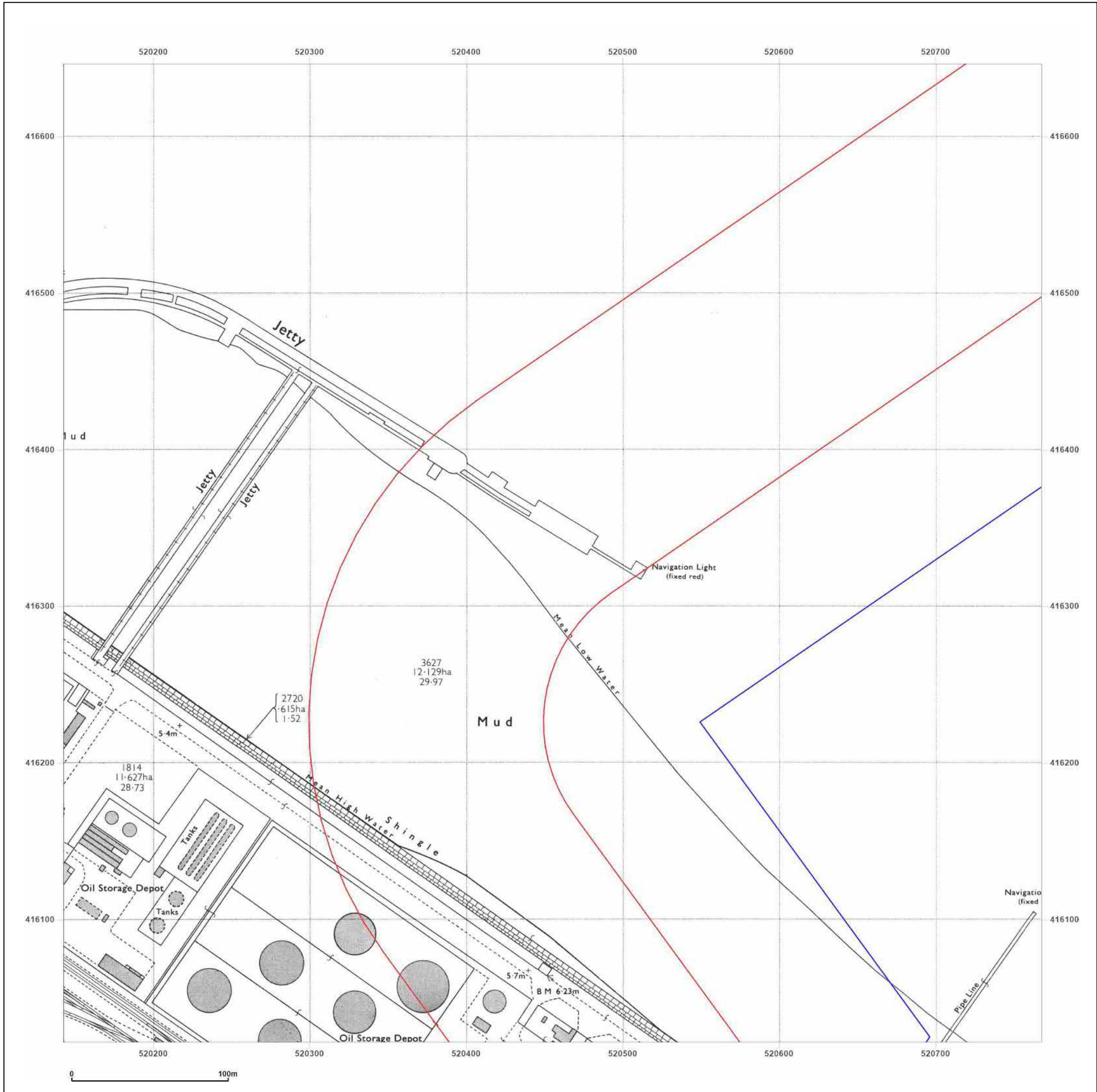


Produced by  
 Groundsure Insights  
 T: 08444 159000  
 E: [info@groundsure.com](mailto:info@groundsure.com)  
 W: [www.groundsure.com](http://www.groundsure.com)

© Crown copyright and database rights 2018 Ordnance Survey 100035207

Production date: 08 October 2021

Map legend available at:  
[www.groundsure.com/sites/default/files/groundsure\\_legend.pdf](http://www.groundsure.com/sites/default/files/groundsure_legend.pdf)



**Site Details:**

520380 , 415389

**Client Ref:** Project\_Sugar\_60664611  
**Report Ref:** GS-8247702\_LS\_3\_3  
**Grid Ref:** 520455, 416334

**Map Name:** National Grid

**Map date:** 1971

**Scale:** 1:2,500

**Printed at:** 1:2,500



Surveyed N/A  
 Revised N/A  
 Edition N/A  
 Copyright N/A  
 Levelled N/A

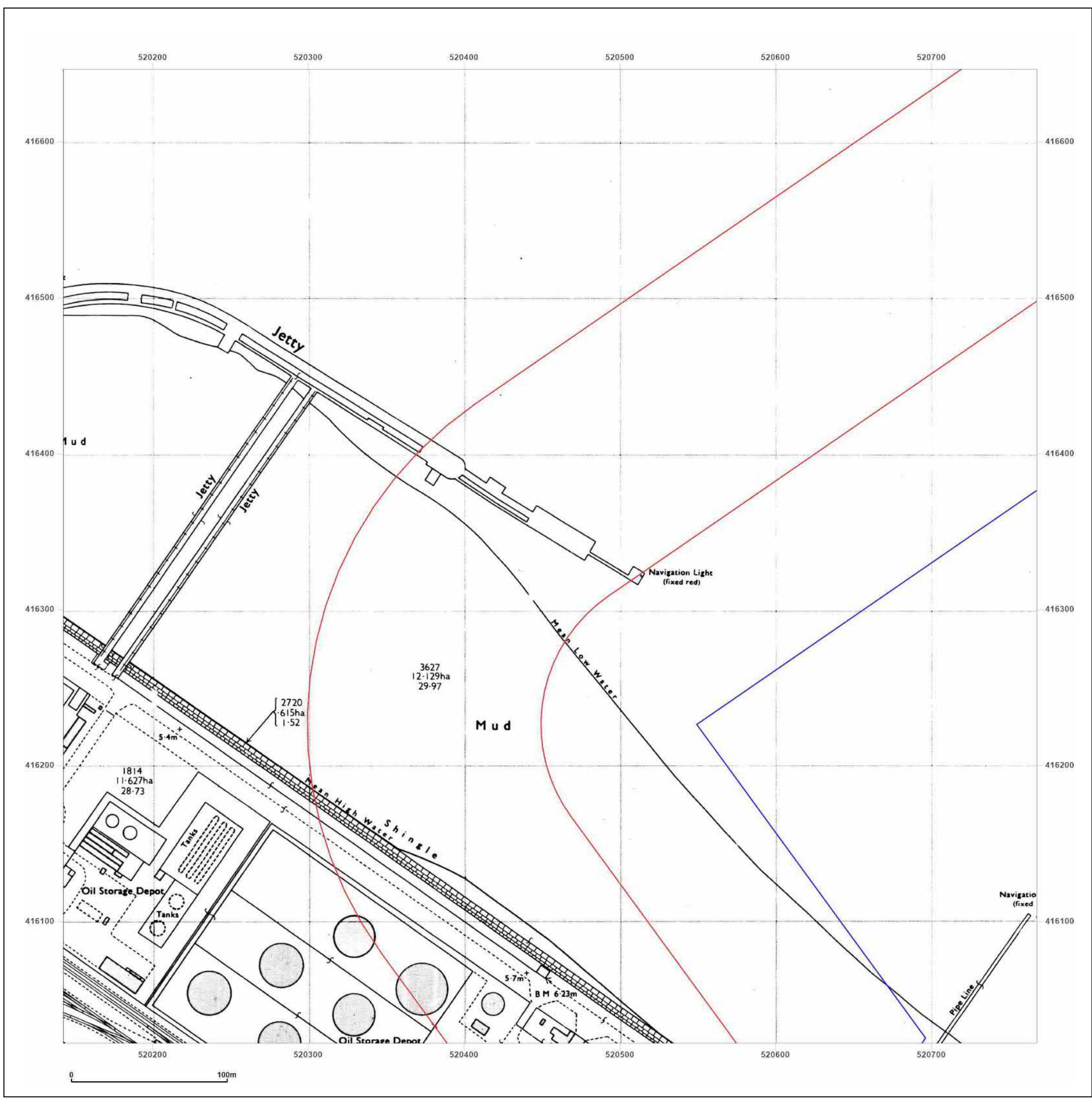


Produced by  
 Groundsure Insights  
 T: 08444 159000  
 E: [info@groundsure.com](mailto:info@groundsure.com)  
 W: [www.groundsure.com](http://www.groundsure.com)

© Crown copyright and database rights 2018 Ordnance Survey 100035207

Production date: 08 October 2021

Map legend available at:  
[www.groundsure.com/sites/default/files/groundsure\\_legend.pdf](http://www.groundsure.com/sites/default/files/groundsure_legend.pdf)



**Site Details:**

520380 , 415389

**Client Ref:** Project\_Sugar\_60664611  
**Report Ref:** GS-8247702\_LS\_4\_1  
**Grid Ref:** 521080, 415084


**Map Name:** County Series

**Map date:** 1888

**Scale:** 1:2,500

**Printed at:** 1:2,500





Surveyed 1888  
 Revised 1888  
 Edition N/A  
 Copyright N/A  
 Levelled N/A

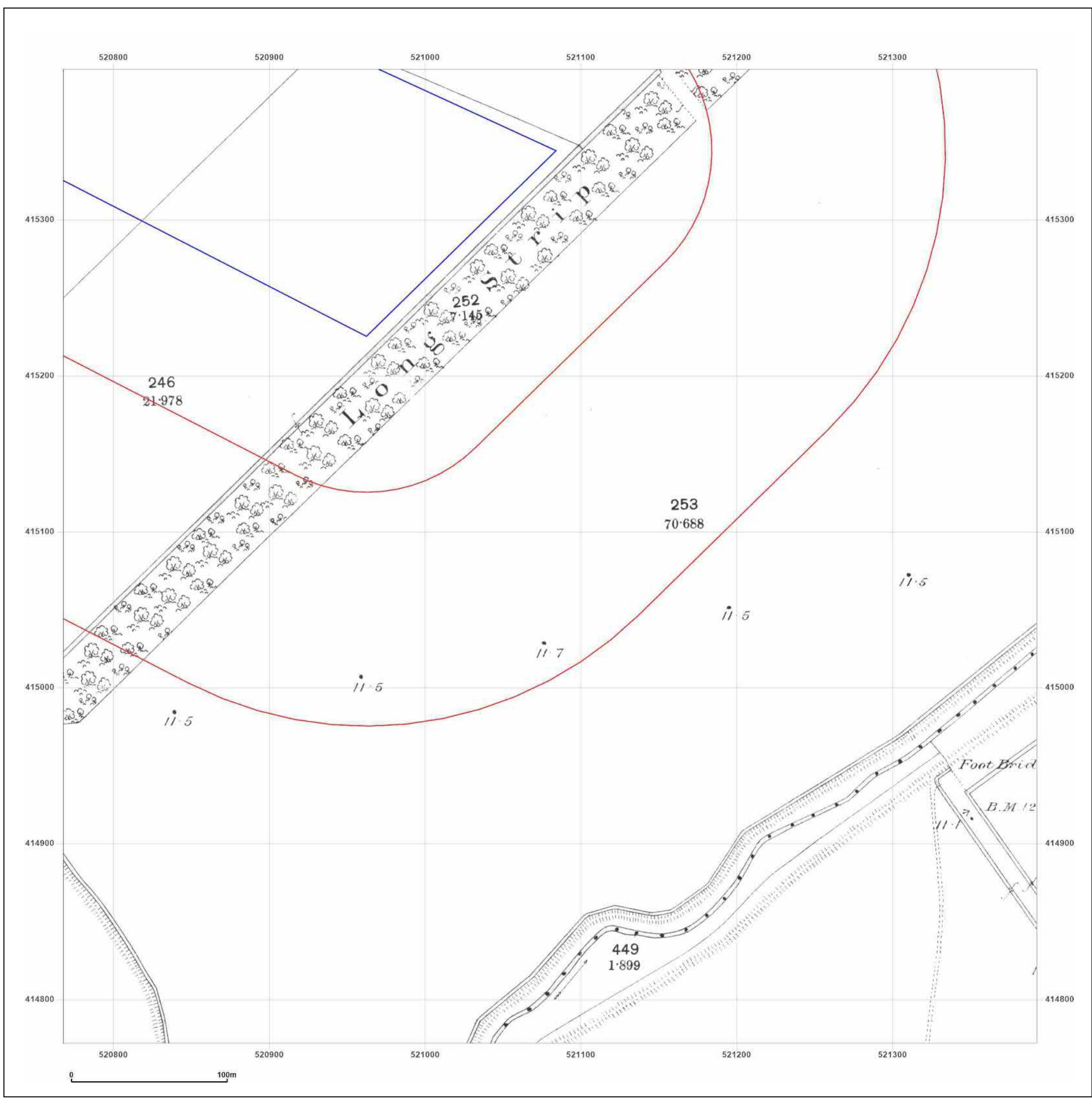


Produced by  
 Groundsure Insights  
 T: 08444 159000  
 E: [info@groundsure.com](mailto:info@groundsure.com)  
 W: [www.groundsure.com](http://www.groundsure.com)

© Crown copyright and database rights 2018 Ordnance Survey 100035207

Production date: 08 October 2021

Map legend available at:  
[www.groundsure.com/sites/default/files/groundsure\\_legend.pdf](http://www.groundsure.com/sites/default/files/groundsure_legend.pdf)



**Site Details:**

520380 , 415389


**Client Ref:** Project\_Sugar\_60664611  
**Report Ref:** GS-8247702\_LS\_4\_1  
**Grid Ref:** 521080, 415084

**Map Name:** County Series

**Map date:** 1932

**Scale:** 1:2,500

**Printed at:** 1:2,500



Surveyed 1932  
 Revised 1932  
 Edition N/A  
 Copyright N/A  
 Levelled N/A

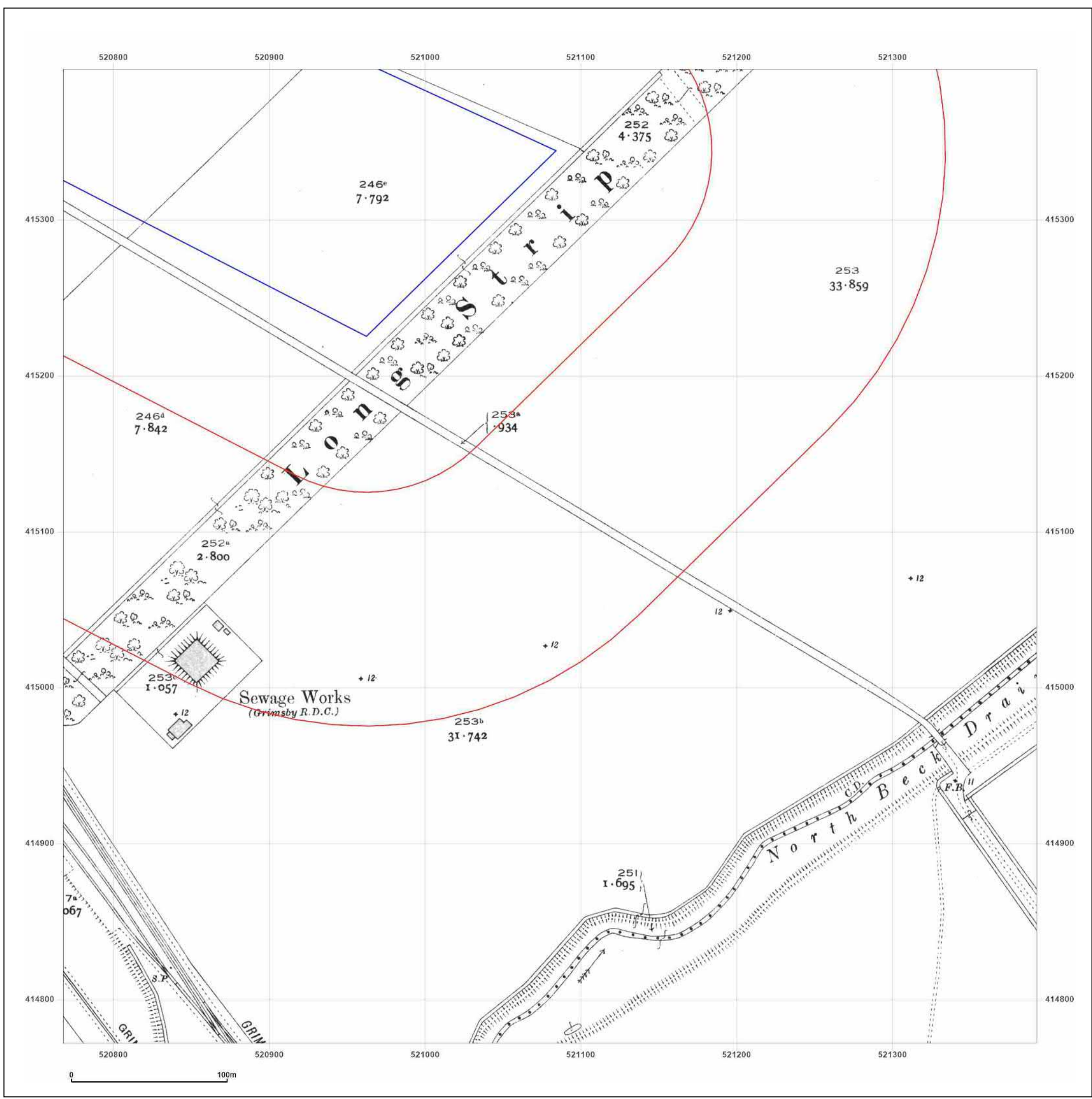


Produced by  
 Groundsure Insights  
 T: 08444 159000  
 E: [info@groundsure.com](mailto:info@groundsure.com)  
 W: [www.groundsure.com](http://www.groundsure.com)

© Crown copyright and database rights 2018 Ordnance Survey 100035207

Production date: 08 October 2021

Map legend available at:  
[www.groundsure.com/sites/default/files/groundsure\\_legend.pdf](http://www.groundsure.com/sites/default/files/groundsure_legend.pdf)



**Site Details:**

520380 , 415389

**Client Ref:** Project\_Sugar\_60664611  
**Report Ref:** GS-8247702\_LS\_4\_1  
**Grid Ref:** 521080, 415084

**Map Name:** National Grid


**Map date:** 1964

**Scale:** 1:2,500

**Printed at:** 1:2,500



Surveyed 1964 Revised 1964 Edition N/A Copyright 1964 Levelled 1959	
Surveyed N/A Revised N/A Edition N/A Copyright N/A Levelled N/A	Surveyed N/A Revised N/A Edition N/A Copyright N/A Levelled N/A

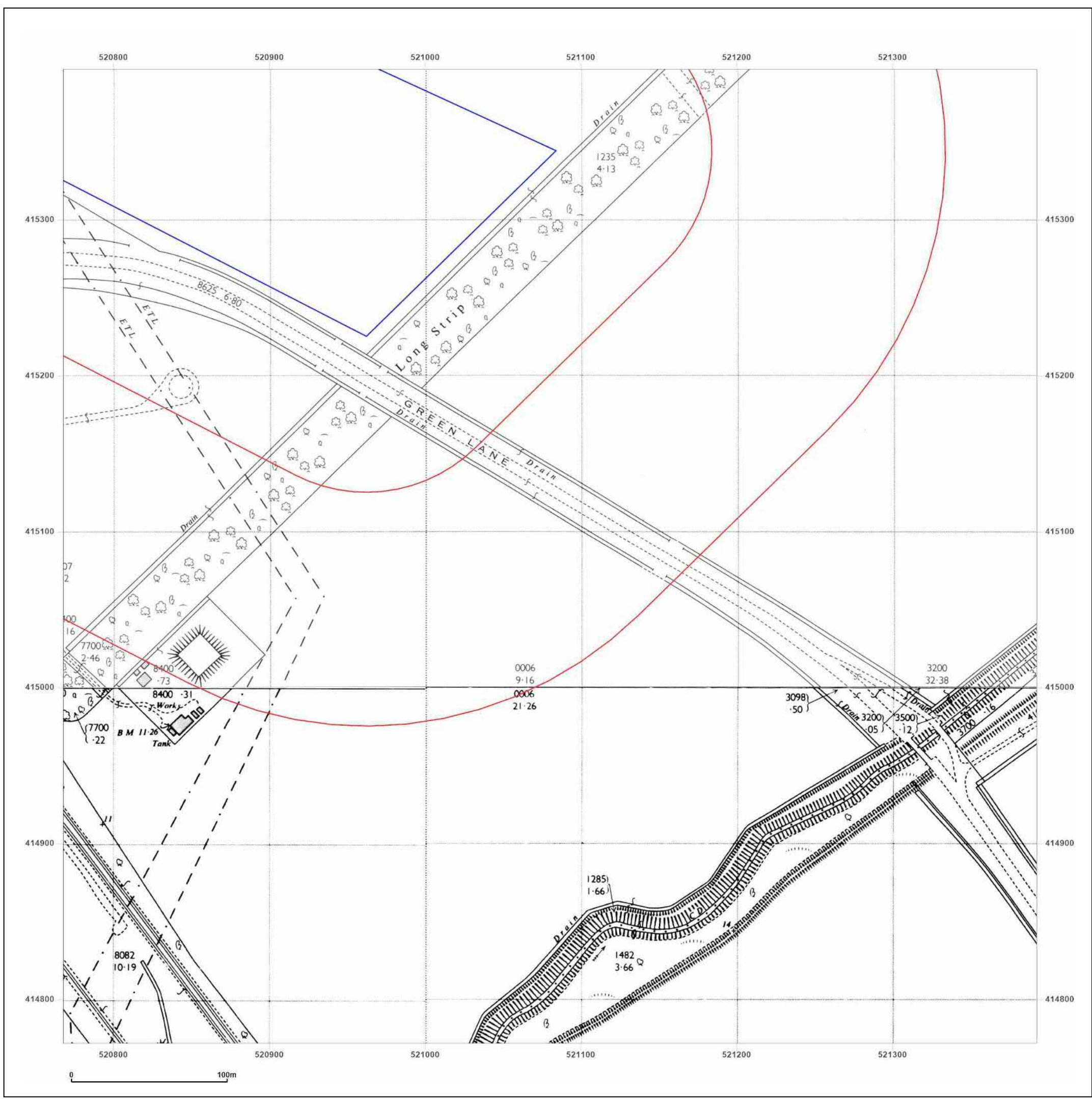


Produced by  
 Groundsure Insights  
 T: 08444 159000  
 E: [info@groundsure.com](mailto:info@groundsure.com)  
 W: [www.groundsure.com](http://www.groundsure.com)

© Crown copyright and database rights 2018 Ordnance Survey 100035207

Production date: 08 October 2021

Map legend available at:  
[www.groundsure.com/sites/default/files/groundsure\\_legend.pdf](http://www.groundsure.com/sites/default/files/groundsure_legend.pdf)



**Site Details:**

520380 , 415389

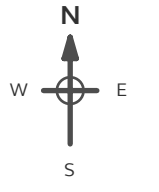
**Client Ref:** Project\_Sugar\_60664611  
**Report Ref:** GS-8247702\_LS\_4\_1  
**Grid Ref:** 521080, 415084

**Map Name:** National Grid


**Map date:** 1964-1969

**Scale:** 1:2,500

**Printed at:** 1:2,500



Surveyed N/A  
 Revised N/A  
 Edition N/A  
 Copyright N/A  
 Levelled 1969

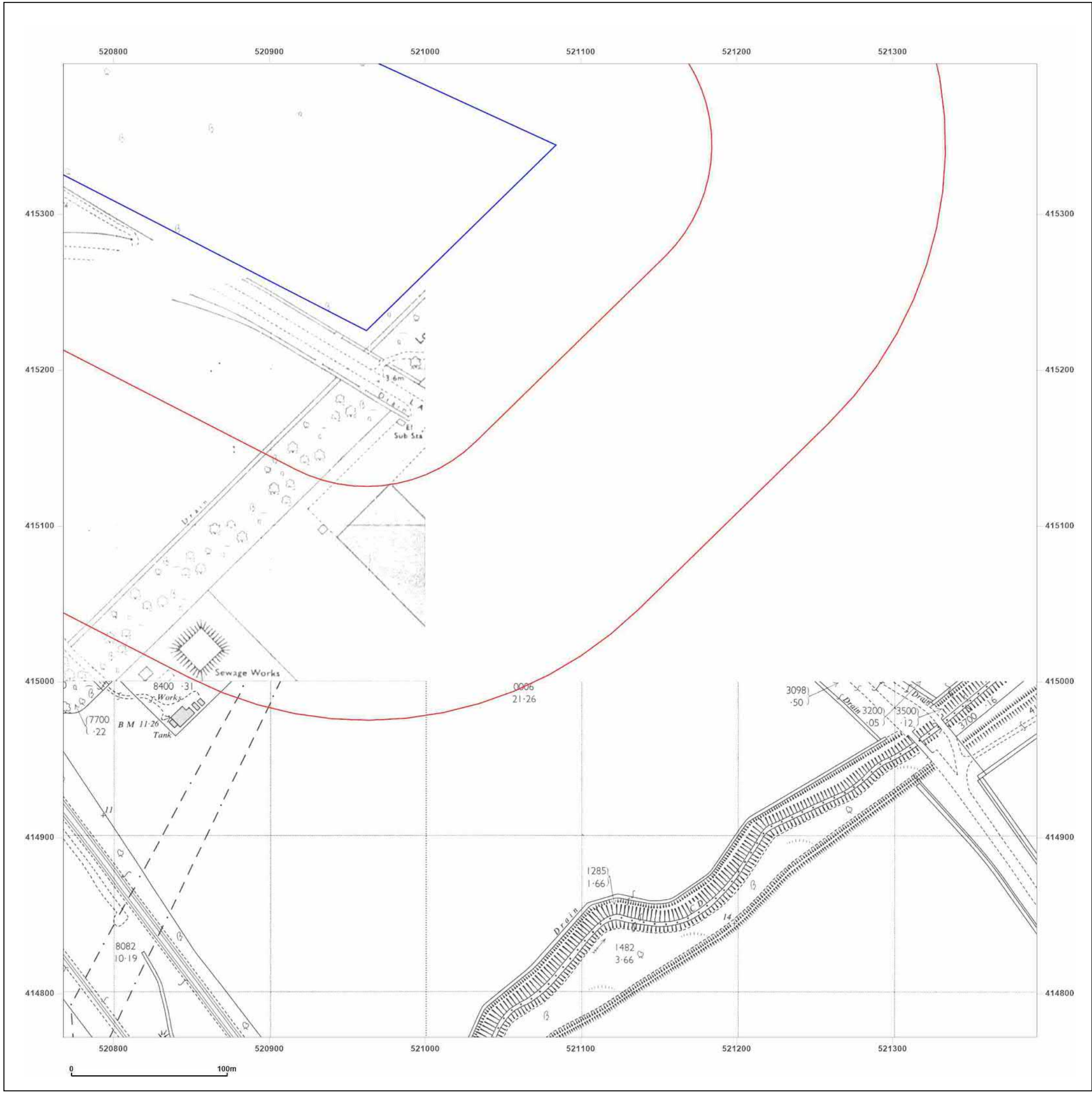


Produced by  
 Groundsure Insights  
 T: 08444 159000  
 E: [info@groundsure.com](mailto:info@groundsure.com)  
 W: [www.groundsure.com](http://www.groundsure.com)

© Crown copyright and database rights 2018 Ordnance Survey 100035207

Production date: 08 October 2021

Map legend available at:  
[www.groundsure.com/sites/default/files/groundsure\\_legend.pdf](http://www.groundsure.com/sites/default/files/groundsure_legend.pdf)





**Site Details:**

520380 , 415389

**Client Ref:** Project\_Sugar\_60664611  
**Report Ref:** GS-8247702\_LS\_4\_1  
**Grid Ref:** 521080, 415084

**Map Name:** National Grid


**Map date:** 1971

**Scale:** 1:2,500

**Printed at:** 1:2,500



Surveyed N/A  
 Revised N/A  
 Edition N/A  
 Copyright N/A  
 Levelled N/A

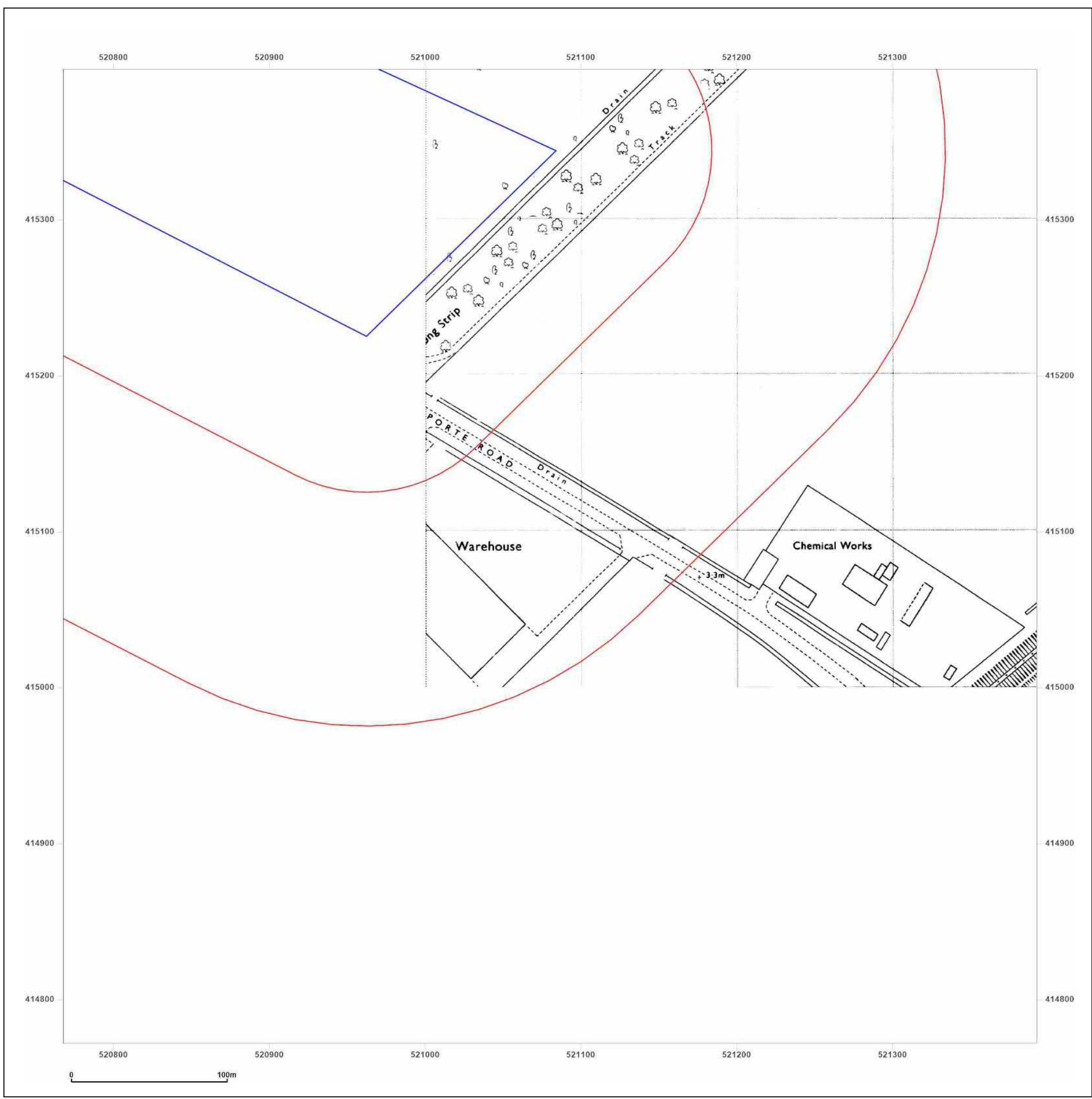


Produced by  
 Groundsure Insights  
 T: 08444 159000  
 E: [info@groundsure.com](mailto:info@groundsure.com)  
 W: [www.groundsure.com](http://www.groundsure.com)

© Crown copyright and database rights 2018 Ordnance Survey 100035207

Production date: 08 October 2021

Map legend available at:  
[www.groundsure.com/sites/default/files/groundsure\\_legend.pdf](http://www.groundsure.com/sites/default/files/groundsure_legend.pdf)



**Site Details:**

520380 , 415389

**Client Ref:** Project\_Sugar\_60664611  
**Report Ref:** GS-8247702\_LS\_4\_1  
**Grid Ref:** 521080, 415084

**Map Name:** National Grid


**Map date:** 1971

**Scale:** 1:2,500

**Printed at:** 1:2,500



Surveyed 1971  
 Revised 1971  
 Edition N/A  
 Copyright 1971  
 Levelled 1969

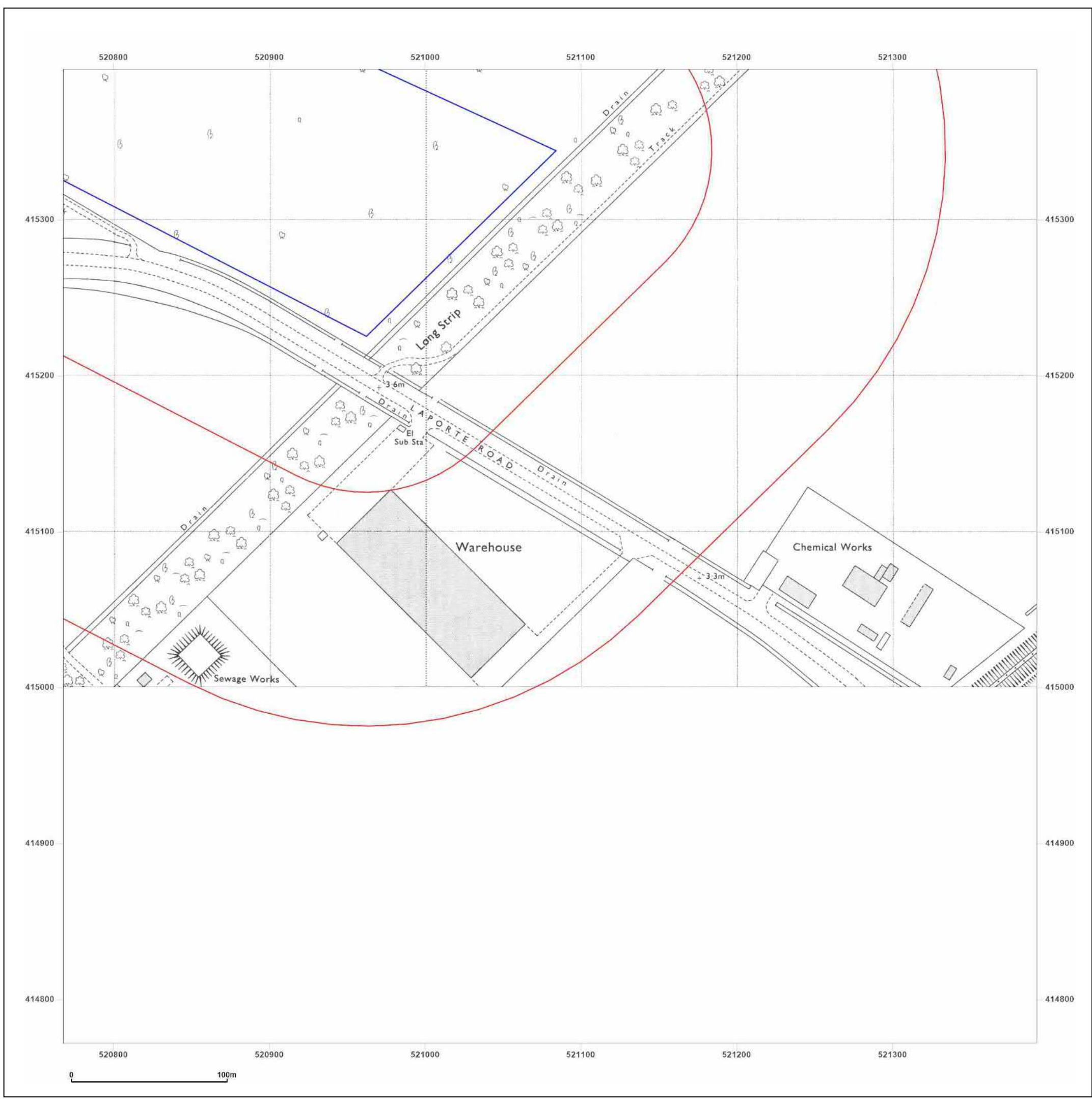


Produced by  
 Groundsure Insights  
 T: 08444 159000  
 E: [info@groundsure.com](mailto:info@groundsure.com)  
 W: [www.groundsure.com](http://www.groundsure.com)

© Crown copyright and database rights 2018 Ordnance Survey 100035207

Production date: 08 October 2021

Map legend available at:  
[www.groundsure.com/sites/default/files/groundsure\\_legend.pdf](http://www.groundsure.com/sites/default/files/groundsure_legend.pdf)



**Site Details:**

520380 , 415389

**Client Ref:** Project\_Sugar\_60664611  
**Report Ref:** GS-8247702\_LS\_4\_1  
**Grid Ref:** 521080, 415084

**Map Name:** National Grid


**Map date:** 1978-1979

**Scale:** 1:2,500

**Printed at:** 1:2,500



Surveyed 1979  
 Revised 1979  
 Edition N/A  
 Copyright 1979  
 Levelled N/A



Surveyed N/A  
 Revised N/A  
 Edition N/A  
 Copyright 1978  
 Levelled N/A

Surveyed 1978  
 Revised 1978  
 Edition N/A  
 Copyright 1978  
 Levelled N/A

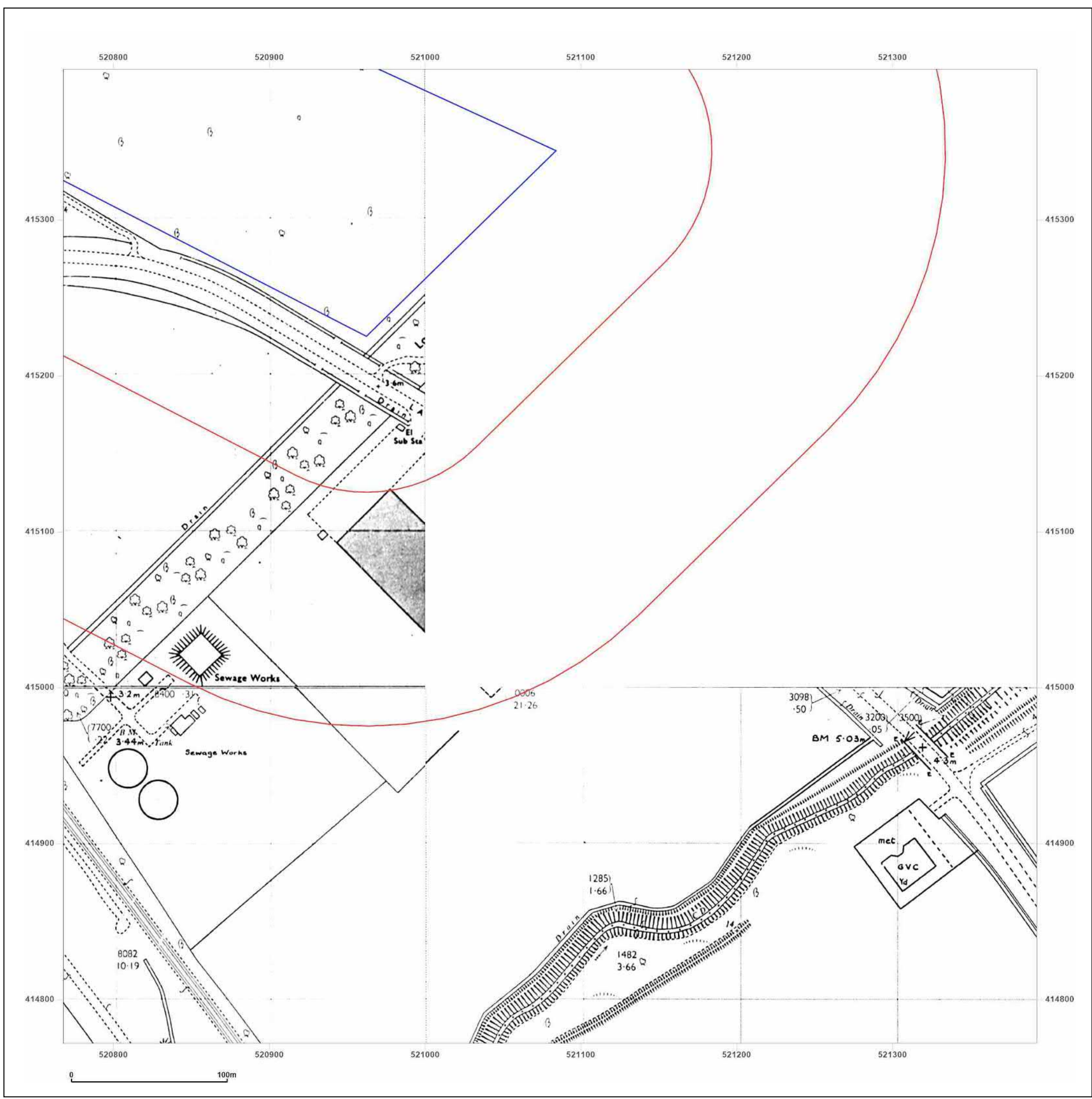


Produced by  
 Groundsure Insights  
 T: 08444 159000  
 E: [info@groundsure.com](mailto:info@groundsure.com)  
 W: [www.groundsure.com](http://www.groundsure.com)

© Crown copyright and database rights 2018 Ordnance Survey 100035207

Production date: 08 October 2021

Map legend available at:  
[www.groundsure.com/sites/default/files/groundsure\\_legend.pdf](http://www.groundsure.com/sites/default/files/groundsure_legend.pdf)



**Site Details:**

520380 , 415389

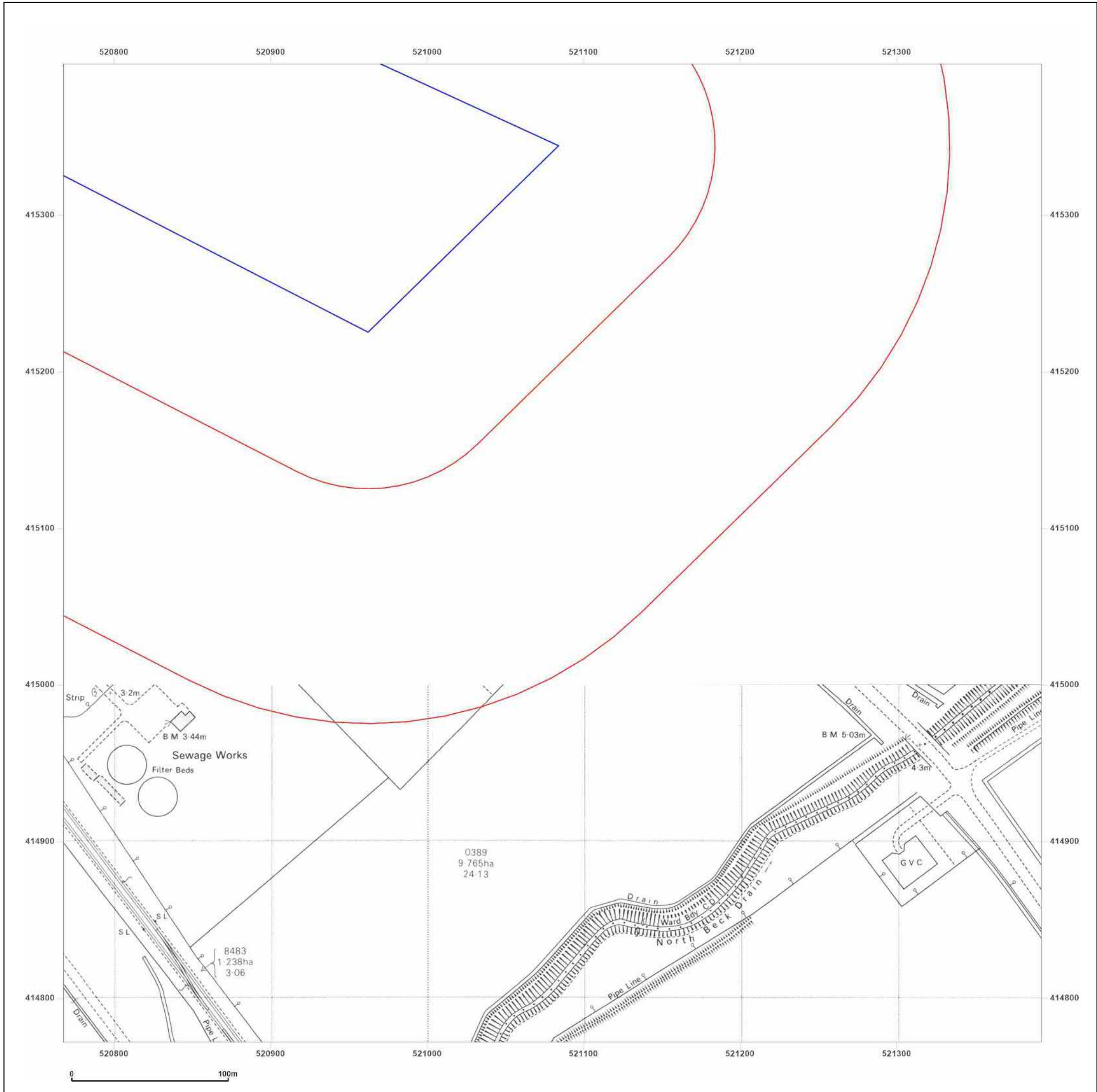
**Client Ref:** Project\_Sugar\_60664611  
**Report Ref:** GS-8247702\_LS\_4\_1  
**Grid Ref:** 521080, 415084

**Map Name:** National Grid

**Map date:** 1984

**Scale:** 1:2,500

**Printed at:** 1:2,500



Surveyed 1984  
 Revised 1984  
 Edition N/A  
 Copyright 1986  
 Levelled 1977



Produced by  
 Groundsure Insights  
 T: 08444 159000  
 E: [info@groundsure.com](mailto:info@groundsure.com)  
 W: [www.groundsure.com](http://www.groundsure.com)

© Crown copyright and database rights 2018 Ordnance Survey 100035207

Production date: 08 October 2021

Map legend available at:  
[www.groundsure.com/sites/default/files/groundsure\\_legend.pdf](http://www.groundsure.com/sites/default/files/groundsure_legend.pdf)

**Site Details:**

520380 , 415389

**Client Ref:** Project\_Sugar\_60664611  
**Report Ref:** GS-8247702\_LS\_4\_1  
**Grid Ref:** 521080, 415084


**Map Name:** National Grid

**Map date:** 1986

**Scale:** 1:2,500

**Printed at:** 1:2,500



<p>Surveyed N/A          Revised N/A          Edition N/A          Copyright N/A          Levelled N/A</p>		<p>Surveyed N/A          Revised N/A          Edition N/A          Copyright N/A          Levelled N/A</p>
--	---	--

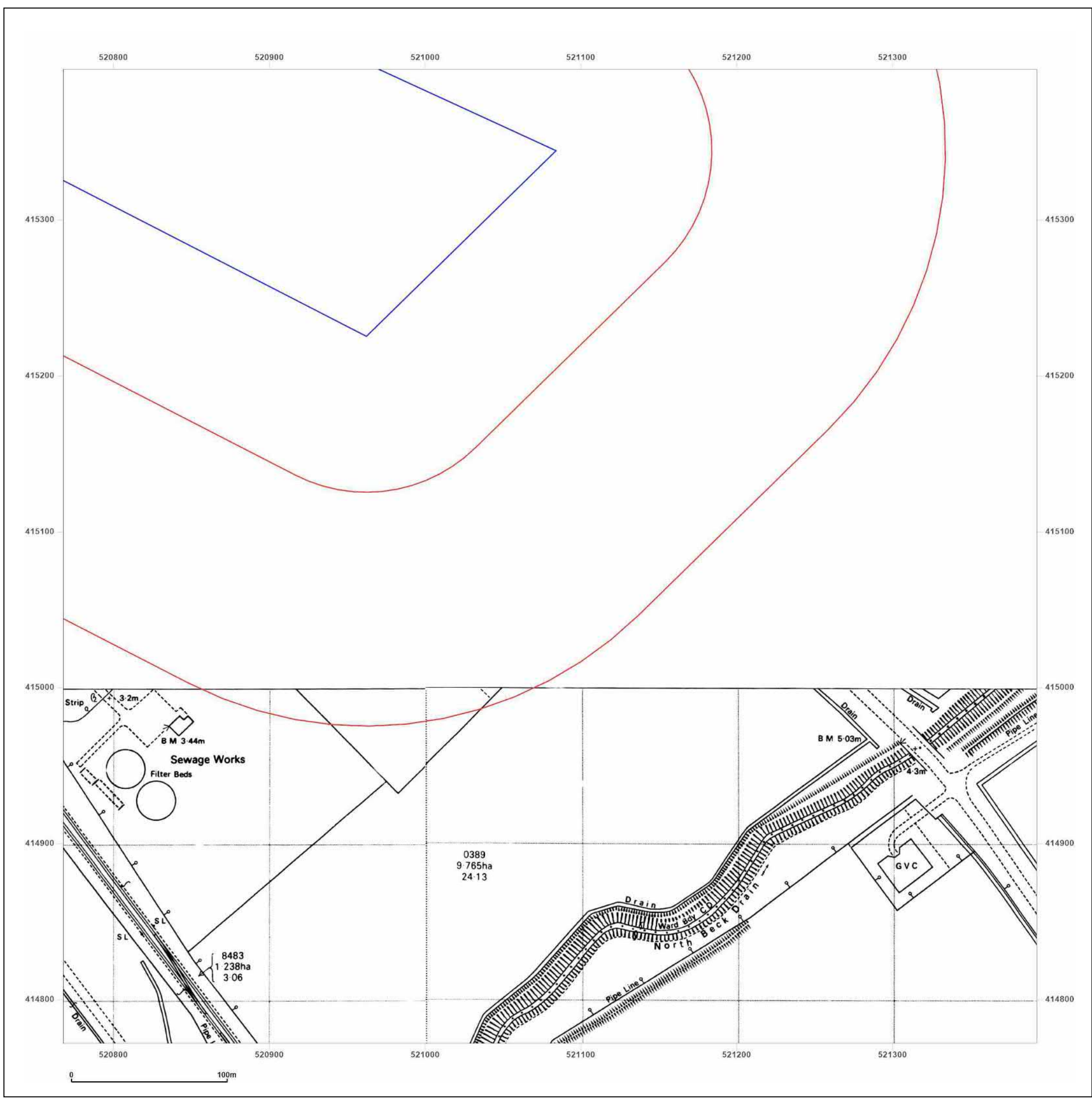


Produced by  
 Groundsure Insights  
 T: 08444 159000  
 E: [info@groundsure.com](mailto:info@groundsure.com)  
 W: [www.groundsure.com](http://www.groundsure.com)

© Crown copyright and database rights 2018 Ordnance Survey 100035207

Production date: 08 October 2021

Map legend available at:  
[www.groundsure.com/sites/default/files/groundsure\\_legend.pdf](http://www.groundsure.com/sites/default/files/groundsure_legend.pdf)



**Site Details:**

520380 , 415389


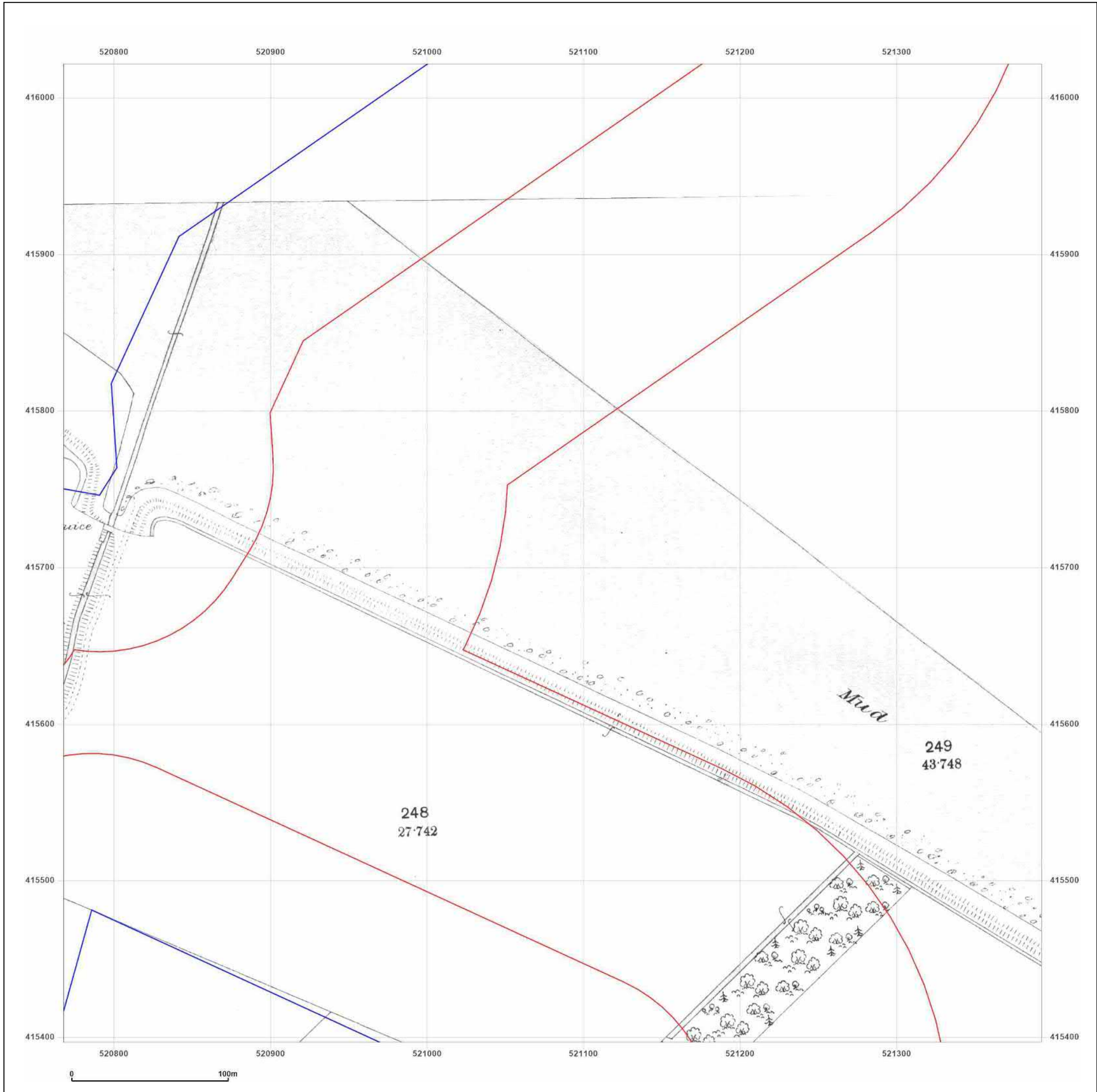
**Client Ref:** Project\_Sugar\_60664611  
**Report Ref:** GS-8247702\_LS\_4\_2  
**Grid Ref:** 521080, 415709

**Map Name:** County Series

**Map date:** 1888

**Scale:** 1:2,500

**Printed at:** 1:2,500



Surveyed 1888  
 Revised 1888  
 Edition N/A  
 Copyright N/A  
 Levelled N/A



Produced by  
 Groundsure Insights  
 T: 08444 159000  
 E: [info@groundsure.com](mailto:info@groundsure.com)  
 W: [www.groundsure.com](http://www.groundsure.com)

© Crown copyright and database rights 2018 Ordnance Survey 100035207

Production date: 08 October 2021

Map legend available at:  
[www.groundsure.com/sites/default/files/groundsure\\_legend.pdf](http://www.groundsure.com/sites/default/files/groundsure_legend.pdf)

**Site Details:**

520380 , 415389


**Client Ref:** Project\_Sugar\_60664611  
**Report Ref:** GS-8247702\_LS\_4\_2  
**Grid Ref:** 521080, 415709

**Map Name:** County Series

**Map date:** 1932

**Scale:** 1:2,500

**Printed at:** 1:2,500



Surveyed 1932  
 Revised 1932  
 Edition N/A  
 Copyright N/A  
 Levelled N/A




Produced by  
 Groundsure Insights  
 T: 08444 159000  
 E: [info@groundsure.com](mailto:info@groundsure.com)  
 W: [www.groundsure.com](http://www.groundsure.com)

© Crown copyright and database rights 2018 Ordnance Survey 100035207

Production date: 08 October 2021

Map legend available at:  
[www.groundsure.com/sites/default/files/groundsure\\_legend.pdf](http://www.groundsure.com/sites/default/files/groundsure_legend.pdf)



**Site Details:**

520380 , 415389

**Client Ref:** Project\_Sugar\_60664611  
**Report Ref:** GS-8247702\_LS\_4\_2  
**Grid Ref:** 521080, 415709

**Map Name:** National Grid

**Map date:** 1964

**Scale:** 1:2,500

**Printed at:** 1:2,500



Surveyed N/A  
 Revised N/A  
 Edition N/A  
 Copyright N/A  
 Levelled N/A

Surveyed 1964  
 Revised 1964  
 Edition N/A  
 Copyright 1964  
 Levelled 1959

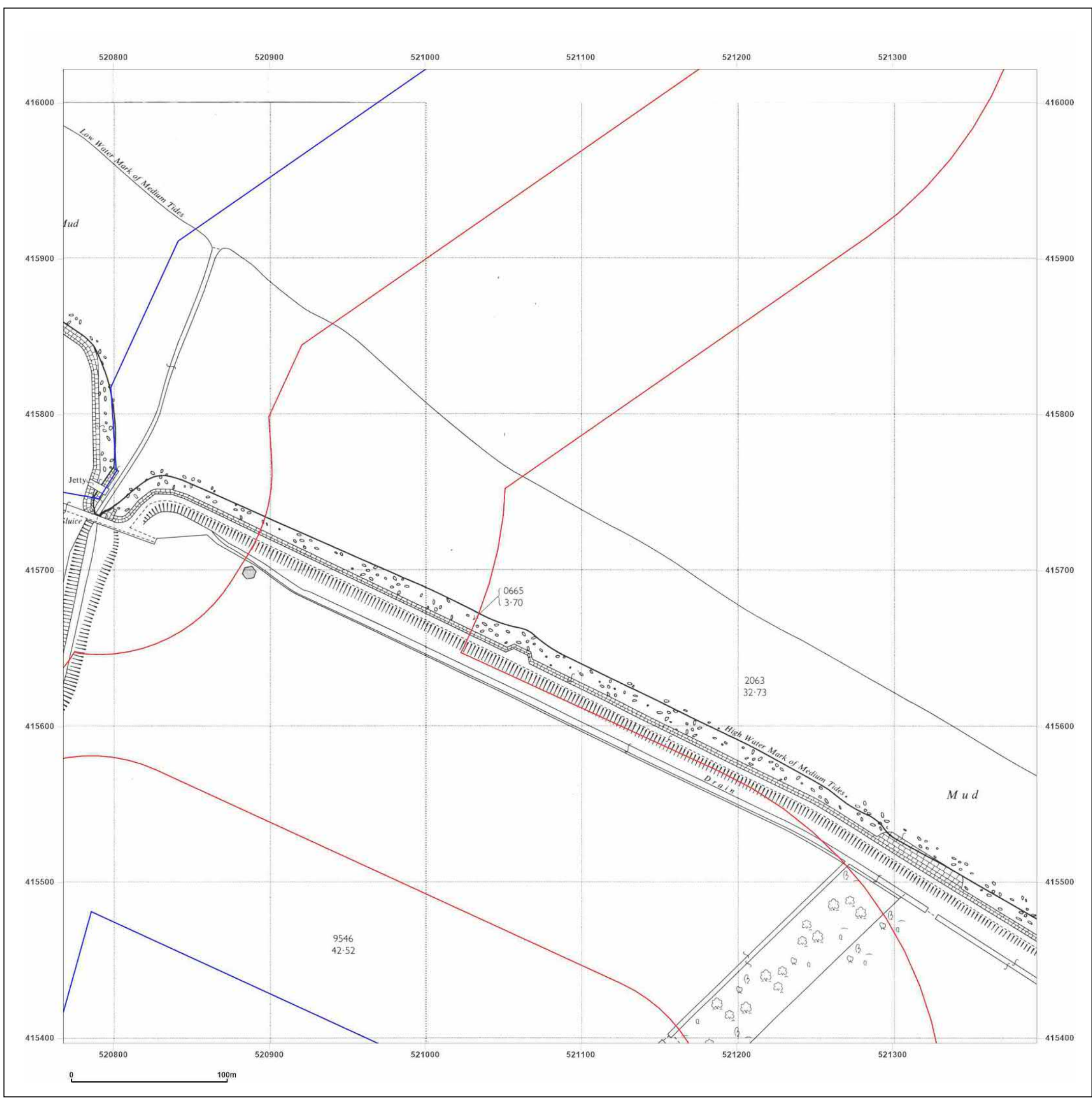


Produced by  
 Groundsure Insights  
 T: 08444 159000  
 E: [info@groundsure.com](mailto:info@groundsure.com)  
 W: [www.groundsure.com](http://www.groundsure.com)

© Crown copyright and database rights 2018 Ordnance Survey 100035207

Production date: 08 October 2021

Map legend available at:  
[www.groundsure.com/sites/default/files/groundsure\\_legend.pdf](http://www.groundsure.com/sites/default/files/groundsure_legend.pdf)





**Site Details:**

520380 , 415389

**Client Ref:** Project\_Sugar\_60664611  
**Report Ref:** GS-8247702\_LS\_4\_2  
**Grid Ref:** 521080, 415709

**Map Name:** National Grid


**Map date:** 1964-1969

**Scale:** 1:2,500

**Printed at:** 1:2,500



Surveyed 1964  
 Revised 1964  
 Edition N/A  
 Copyright 1964  
 Levelled 1951



Surveyed N/A  
 Revised N/A  
 Edition N/A  
 Copyright N/A  
 Levelled 1969

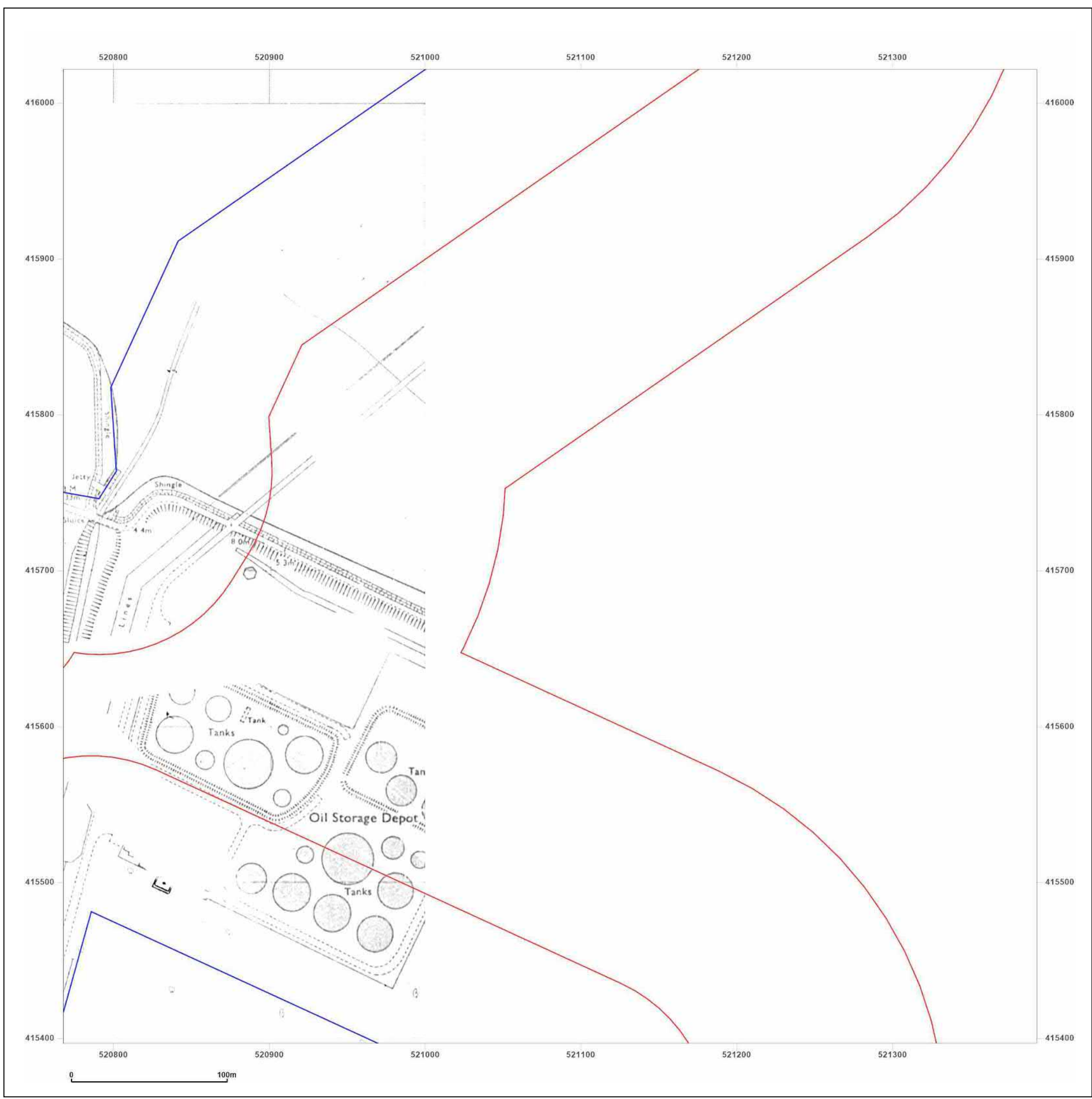


Produced by  
 Groundsure Insights  
 T: 08444 159000  
 E: [info@groundsure.com](mailto:info@groundsure.com)  
 W: [www.groundsure.com](http://www.groundsure.com)

© Crown copyright and database rights 2018 Ordnance Survey 100035207

Production date: 08 October 2021

Map legend available at:  
[www.groundsure.com/sites/default/files/groundsure\\_legend.pdf](http://www.groundsure.com/sites/default/files/groundsure_legend.pdf)



**Site Details:**

520380 , 415389

**Client Ref:** Project\_Sugar\_60664611  
**Report Ref:** GS-8247702\_LS\_4\_2  
**Grid Ref:** 521080, 415709

**Map Name:** National Grid


**Map date:** 1970-1971

**Scale:** 1:2,500


**Printed at:** 1:2,500



Surveyed 1970  
 Revised 1970  
 Edition N/A  
 Copyright 1971  
 Levelled 1969



Surveyed N/A  
 Revised N/A  
 Edition N/A  
 Copyright N/A  
 Levelled N/A

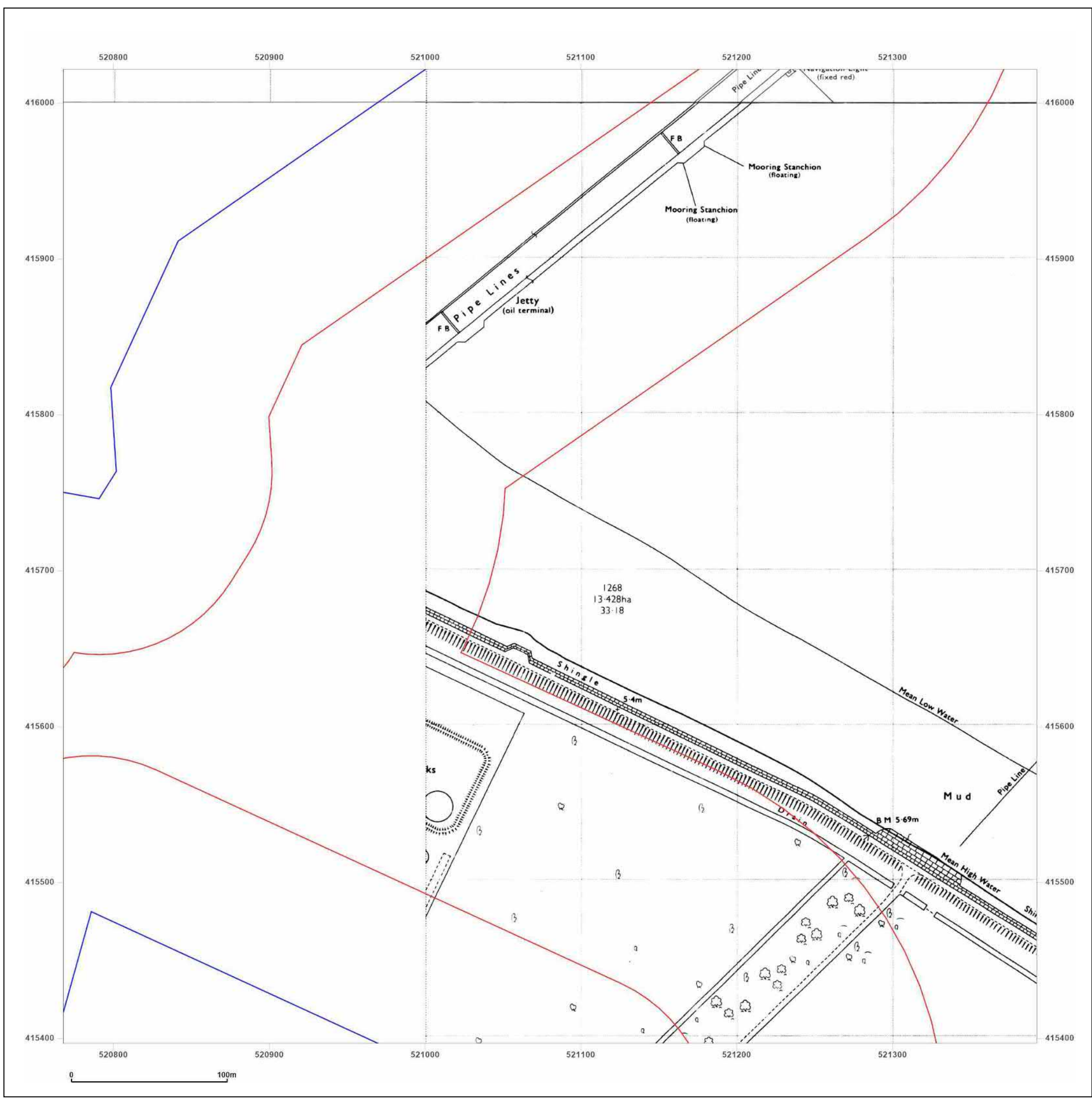


Produced by  
 Groundsure Insights  
 T: 08444 159000  
 E: [info@groundsure.com](mailto:info@groundsure.com)  
 W: [www.groundsure.com](http://www.groundsure.com)

© Crown copyright and database rights 2018 Ordnance Survey 100035207

Production date: 08 October 2021

Map legend available at:  
[www.groundsure.com/sites/default/files/groundsure\\_legend.pdf](http://www.groundsure.com/sites/default/files/groundsure_legend.pdf)



**Site Details:**

520380 , 415389

**Client Ref:** Project\_Sugar\_60664611  
**Report Ref:** GS-8247702\_LS\_4\_2  
**Grid Ref:** 521080, 415709

**Map Name:** National Grid

**Map date:** 1971

**Scale:** 1:2,500

**Printed at:** 1:2,500



Surveyed N/A  
 Revised N/A  
 Edition N/A  
 Copyright N/A  
 Levelled N/A

Surveyed N/A  
 Revised N/A  
 Edition N/A  
 Copyright N/A  
 Levelled N/A

Surveyed 1971  
 Revised 1971  
 Edition N/A  
 Copyright 1971  
 Levelled 1969

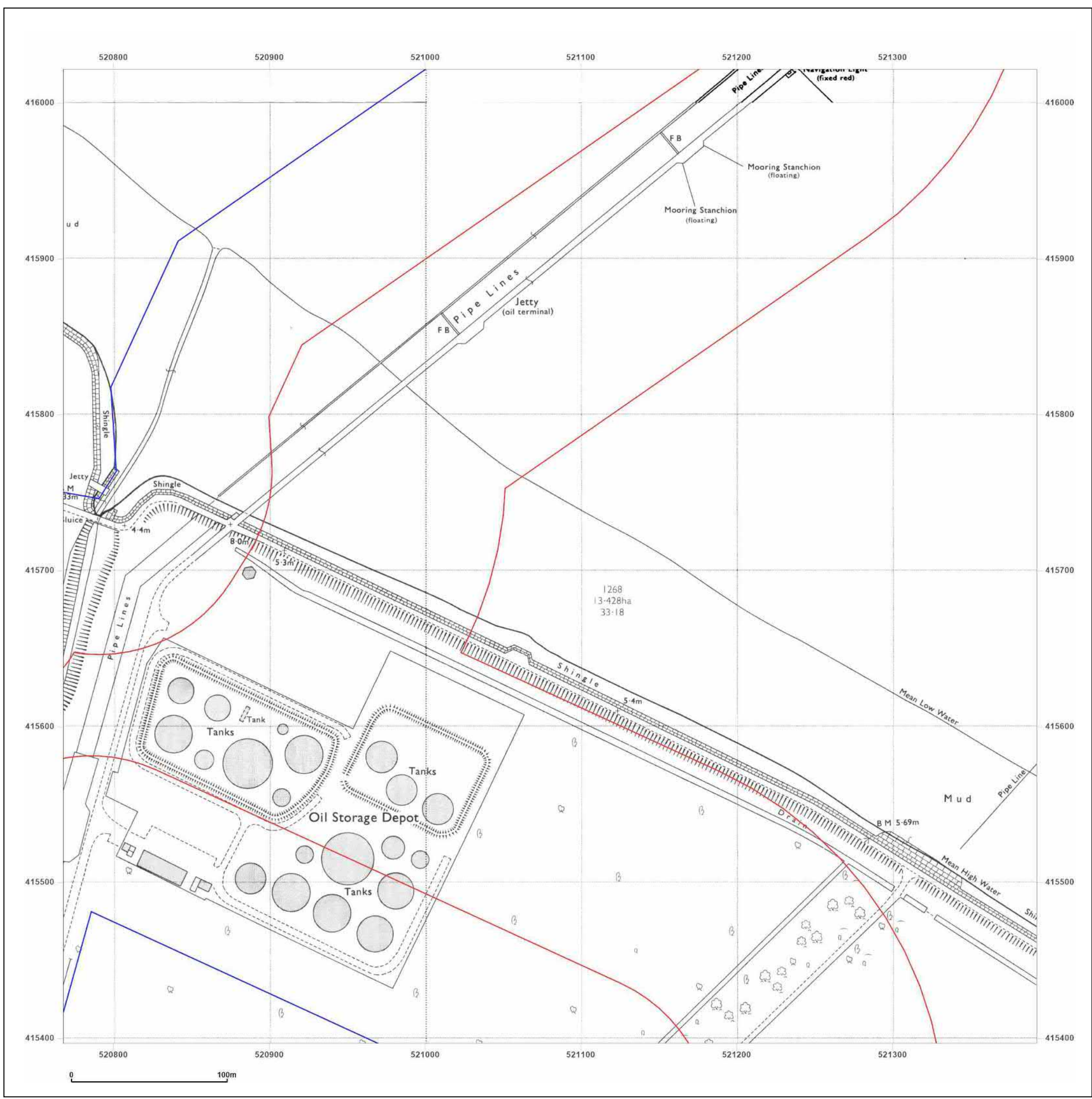


Produced by  
 Groundsure Insights  
 T: 08444 159000  
 E: [info@groundsure.com](mailto:info@groundsure.com)  
 W: [www.groundsure.com](http://www.groundsure.com)

© Crown copyright and database rights 2018 Ordnance Survey 100035207

Production date: 08 October 2021

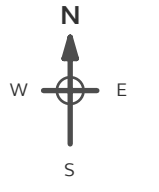
Map legend available at:  
[www.groundsure.com/sites/default/files/groundsure\\_legend.pdf](http://www.groundsure.com/sites/default/files/groundsure_legend.pdf)



**Site Details:**  
520380 , 415389

**Client Ref:** Project\_Sugar\_60664611  
**Report Ref:** GS-8247702\_LS\_4\_2  
**Grid Ref:** 521080, 415709

**Map Name:** National Grid  
**Map date:** 1979  
**Scale:** 1:2,500  
**Printed at:** 1:2,500




Surveyed 1979  
Revised 1979  
Edition N/A  
Copyright 1979  
Levelled N/A

Powered by  Produced by Groundsure Insights  
T: 08444 159000  
E: [info@groundsure.com](mailto:info@groundsure.com)  
W: [www.groundsure.com](http://www.groundsure.com)

© Crown copyright and database rights 2018 Ordnance Survey 100035207

Production date: 08 October 2021

Map legend available at: [www.groundsure.com/sites/default/files/groundsure\\_legend.pdf](http://www.groundsure.com/sites/default/files/groundsure_legend.pdf)



**Site Details:**

520380 , 415389

**Client Ref:** Project\_Sugar\_60664611  
**Report Ref:** GS-8247702\_LS\_4\_3  
**Grid Ref:** 521080, 416334

**Map Name:** National Grid


**Map date:** 1964

**Scale:** 1:2,500

**Printed at:** 1:2,500



Surveyed N/A  
 Revised N/A  
 Edition N/A  
 Copyright N/A  
 Levelled N/A

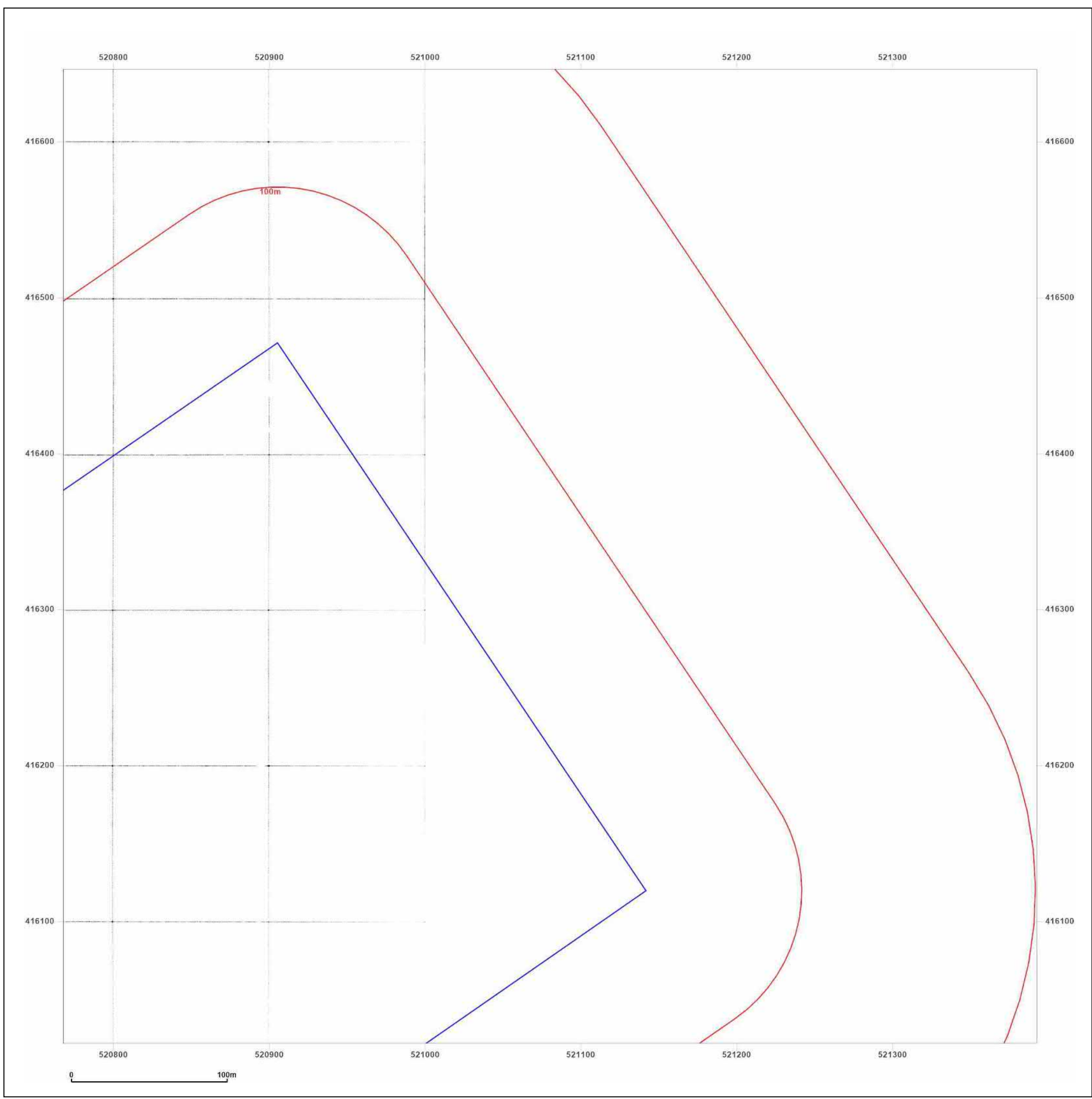


Produced by  
 Groundsure Insights  
 T: 08444 159000  
 E: [info@groundsure.com](mailto:info@groundsure.com)  
 W: [www.groundsure.com](http://www.groundsure.com)

© Crown copyright and database rights 2018 Ordnance Survey 100035207

Production date: 08 October 2021

Map legend available at:  
[www.groundsure.com/sites/default/files/groundsure\\_legend.pdf](http://www.groundsure.com/sites/default/files/groundsure_legend.pdf)



**Site Details:**

520380 , 415389

**Client Ref:** Project\_Sugar\_60664611  
**Report Ref:** GS-8247702\_LS\_4\_3  
**Grid Ref:** 521080, 416334

**Map Name:** National Grid


**Map date:** 1964

**Scale:** 1:2,500

**Printed at:** 1:2,500



Surveyed 1964  
 Revised 1964  
 Edition N/A  
 Copyright 1964  
 Levelled 1951

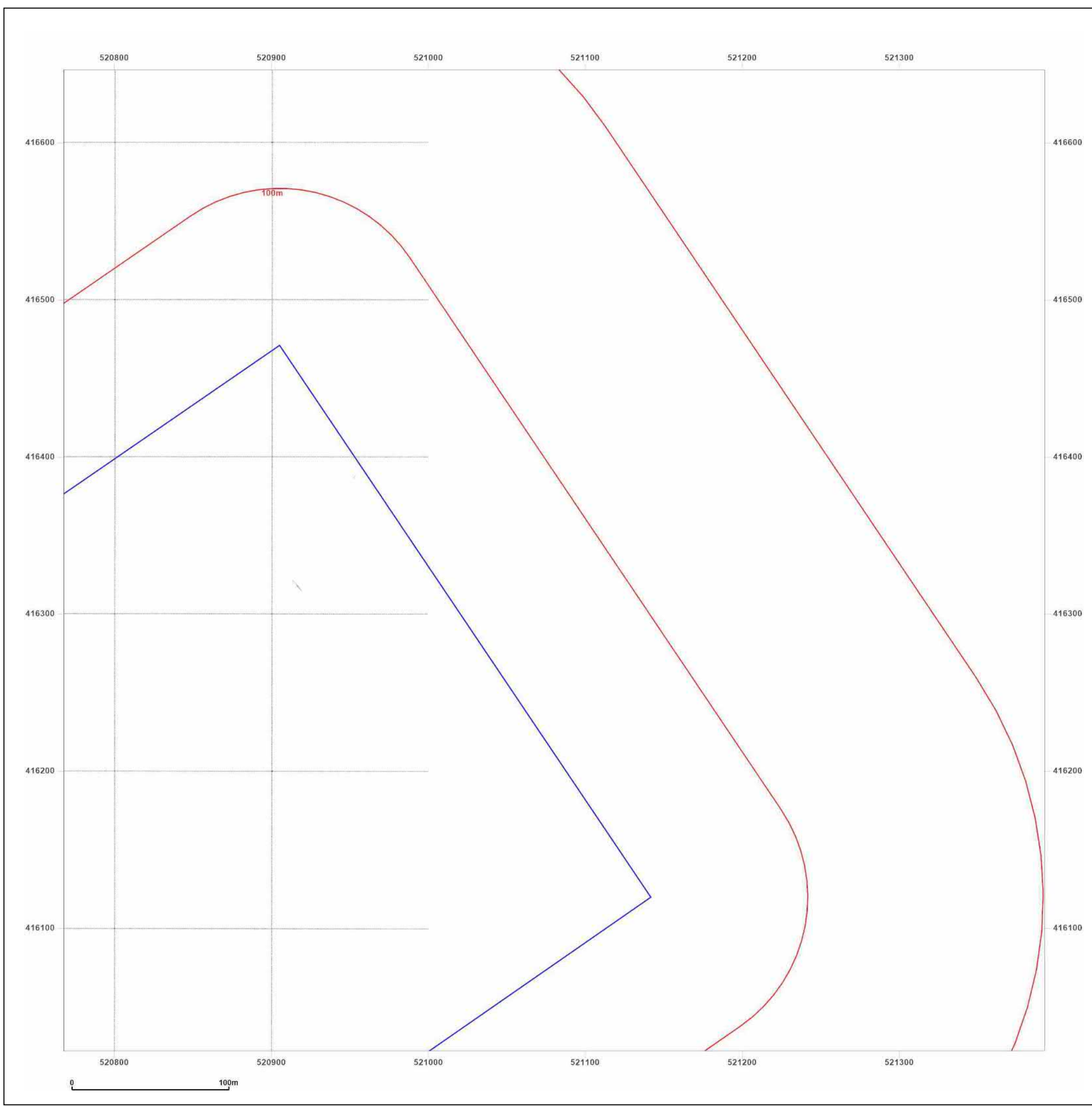


Produced by  
 Groundsure Insights  
 T: 08444 159000  
 E: [info@groundsure.com](mailto:info@groundsure.com)  
 W: [www.groundsure.com](http://www.groundsure.com)

© Crown copyright and database rights 2018 Ordnance Survey 100035207

Production date: 08 October 2021

Map legend available at:  
[www.groundsure.com/sites/default/files/groundsure\\_legend.pdf](http://www.groundsure.com/sites/default/files/groundsure_legend.pdf)



**Site Details:**

520380 , 415389

**Client Ref:** Project\_Sugar\_60664611  
**Report Ref:** GS-8247702\_LS\_4\_3  
**Grid Ref:** 521080, 416334

**Map Name:** National Grid

**Map date:** 1970

**Scale:** 1:2,500

**Printed at:** 1:2,500



Surveyed 1970  
 Revised 1970  
 Edition N/A  
 Copyright 1971  
 Levelled 1969

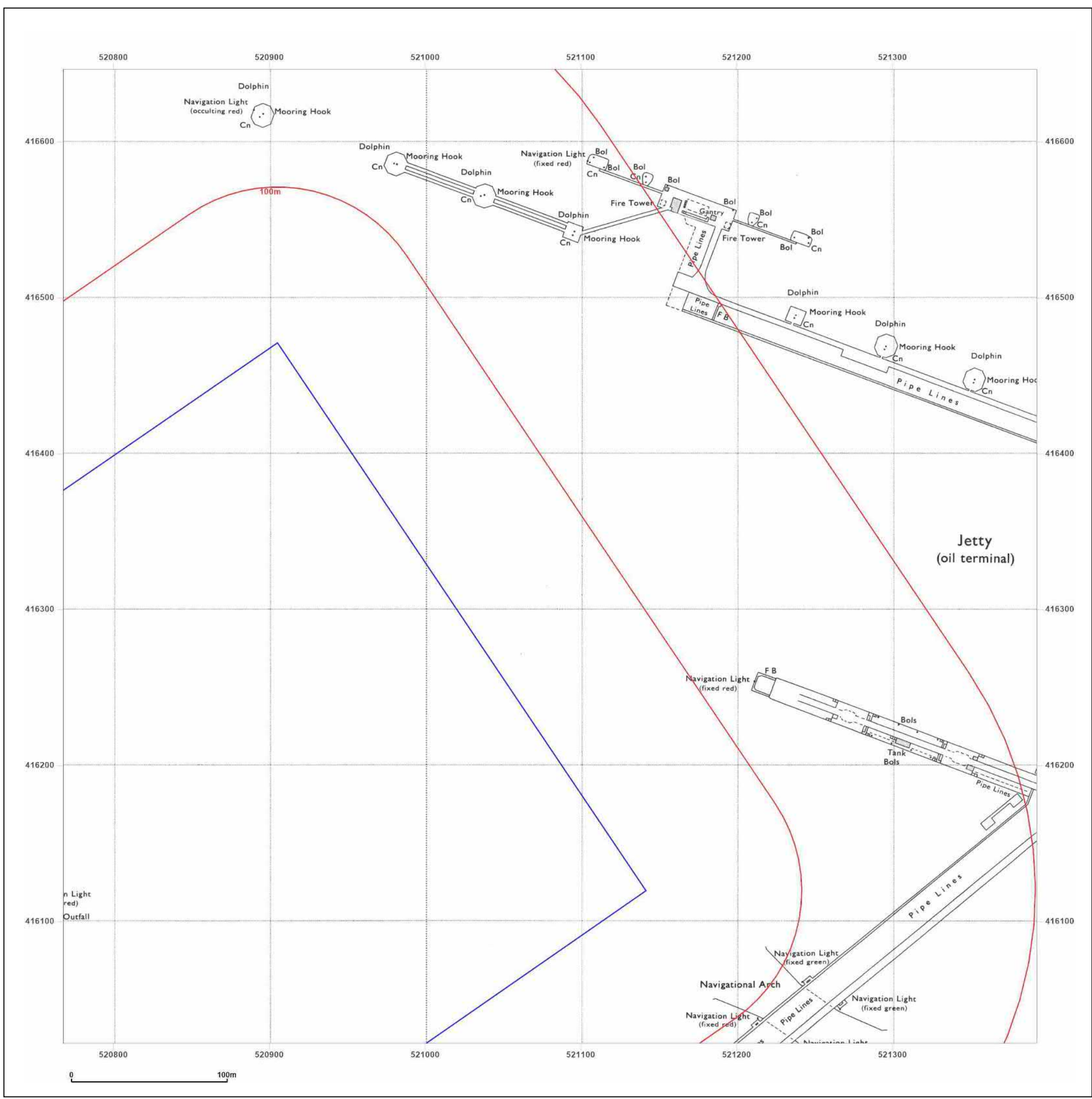


Produced by  
 Groundsure Insights  
 T: 08444 159000  
 E: [info@groundsure.com](mailto:info@groundsure.com)  
 W: [www.groundsure.com](http://www.groundsure.com)

© Crown copyright and database rights 2018 Ordnance Survey 100035207

Production date: 08 October 2021

Map legend available at:  
[www.groundsure.com/sites/default/files/groundsure\\_legend.pdf](http://www.groundsure.com/sites/default/files/groundsure_legend.pdf)



**Site Details:**

520380 , 415389

**Client Ref:** Project\_Sugar\_60664611  
**Report Ref:** GS-8247702\_LS\_4\_3  
**Grid Ref:** 521080, 416334

**Map Name:** National Grid

**Map date:** 1971

**Scale:** 1:2,500

**Printed at:** 1:2,500



Surveyed N/A	Surveyed N/A
Revised N/A	Revised N/A
Edition N/A	Edition N/A
Copyright N/A	Copyright N/A
Levelled N/A	Levelled N/A



Produced by  
 Groundsure Insights  
 T: 08444 159000  
 E: [info@groundsure.com](mailto:info@groundsure.com)  
 W: [www.groundsure.com](http://www.groundsure.com)

© Crown copyright and database rights 2018 Ordnance Survey 100035207

Production date: 08 October 2021

Map legend available at:  
[www.groundsure.com/sites/default/files/groundsure\\_legend.pdf](http://www.groundsure.com/sites/default/files/groundsure_legend.pdf)

